PROPERTY MAPS

# SWANZEY

NEW HAMPSHIRE

REVISED AND REPRINTED BY

CARTOGRAPHIC ASSOCIATES, INC.

LITTLETON, NEW HAMPSHIRE

TEL. 603-444-6768
(800)322-4540
FAX (603)444-1366
WWW.CAI-INFO.COM

## STREET INDEX

(W.S.) = WEST SWANZEY INSET
(N.S.) = NORTH SWANZEY INSET


AIRPORT ROAD D–1
ALDRICH ROAD D–3
ANTHONY CIRCLE B–3
ARROWCREST DRIVE D–2
ASH HILL ROAD C–1,2
ASHUELOT STREET (W.S.) B–2
ATKINSON HILL ROAD B–4,5
ATWOOD WAY C–1
AYLWARD AVENUE (W.S.) B–2
AVIATION WAY D–1

BARDEN CIRCLE D–4
BASE HILL ROAD C–1
BELLVIEW ROAD D–4
BLAKE ROAD D–4
BROOKVIEW A,B–2
BROWN LANE C–4
BUFFUM ROAD C–1

C. L. LANE D–3
CALIFORNIA STREET (W.S.) B–2
CALIFORNIA BROOK ROAD A–2
CARLTON ROAD D–3
CAROLYN LANE D–3
CAUSEWAY ROAD C,D–2
CENTERVIEW DRIVE C–2
CENTERVIEW CIRCLE C–2
CHIMMEY STONE HILL ROAD D–4
CHRISTIAN HILL ROAD B–2,C–3
COBBLE HILL ROAD A,B–3
COLONIAL VILLAGE DRIVE (N.S.) D–1
CORLISS ROAD B–5
CORY POND ROAD D–3
CRAM HILL ROAD B–4
CRESSON DRIVE C–2
CROSS STREET C–3

DARTMOUTH ROAD C–2
DAVIS AVENUE C–3
DAY ROAD C–3
DEPOT ROAD B–4
DENMAN THOMPSON HIGHWAY B–3
DIANA DRIVE B–3
DUNN HILL ROAD B–4

EAST SHORE ROAD C–4,5
EASTVIEW DRIVE B–3
EATON ROAD (W.S.) B,C–2
EDGEWOOD AVENUE EXT. (N.S.) D–1
ELM STREET (N.S.) D–1

FLAT ROOF MILL ROAD D–3
FOREST AVENUE (W.S.) A–1,B–2
FOXGLOVE LANE C–2
FOX RUN ROAD D–2
FRANKLIN MT. CROSSING B–3
FORBUSH LANE E2

GOODELL AVENUE C,D–4
GREENLEAF ROAD (W.S.) B–2
GREENWOOD AVENUE (N.S.) D–1
GROVE STREET (N.S.) D–1

HACKLER DRIVE C–3
HALE HILL ROAD D–4
HARVEY LANE C–4
HIGHLAND CIRCLE C–3
HILLSIDE AVENUE (W.S.) B–2
HOMESTEAD AVENUE (W.S.) B–3
HONEY HILL ROAD C–4
HOUGHTON PT. NORTH (N.S.) D–1
HOUGHTON PT. SOUTH (N.S.) D–1
HUTCH STREET D–2

JAMES ROAD (N.S.) D–1
JOSLIN ROAD (N.S.) D–1

KATIE LANE C,D–4
KEMPTON ROAD A,B–3
KENDALL LANE C–2

LAKE STREET (N.S.) D–1
LAKE SHORE ROAD (N.S.) D–1
LAT LANE A,B–3
LONGWOOD DRIVE (N.S.) D–1

MAIN STREET (W.S.) B–2
MAPLE STREET (W.S.) B–2
MARCY HILL ROAD D–2
MASSEY HILL ROAD D,E–2
MATTHEWS ROAD C–1,2
MEADOW LANE D–4
MILL LANE D–3,4
MONADNOCK HWY (ROUTE 12)
MORNINGSIDE LANE D–2
MT. HUGGINS DRIVE (N.S.)
MOUNTAIN VIEW B–2

NORTH GROVE STREET (W.S.) B–2
NORTH MAPLE STREET (N.S.) D–1
NORTH PINE STREET (N.S.) D–1
NORTH WINCHESTER STREET B–2,3

OLD CHESTERFIELD ROAD A–3
OLD EATON ROAD C–2
OLD HOMESTEAD HWY (RT. 32) D–1,5
OLD LAKE STREET D–1
OLD LEONARD FARM ROAD A–2
OLD RICHMOND ROAD D–3,4
OLD SWANZEY ROAD A–3
OLIVER HILL ROAD D–2,E–3
OWENS DRIVE A–2

PAGE COURT (N.S.)D–1
PARK STREET (N.S.) D–1
PARTRIDGEBERRY LANE C–2
PASTURE ROAD (N.S.) D–1
PEBBLE HILL ROAD B–4
PERRY LANE B–2
PINE STREET (W.S.) B–2
PONDVIEW A,B–2
PONDVIEW EXT. A,B–2
PROSPECT STREET (W.S.) B–2

RABBIT HOLLOW ROAD C–4
RAILROAD STREET (W.S.) B–2
RIDGE ROAD (N.S.) D–1
RIDGEVIEW A,B–2
ROUTE 10 B–3,C–1
ROUTE 12 D–1,2, E–2
ROUTE 32 C–2,D–5
RUST WAY (N.S.) D–1

SANDY ROAD C–4,B–5
SAWMILL DRIVE D–3
SAWYERS CROSSING ROAD B–2
SHIRLEY ROAD D–4
SIMENEAU LANE C–2
SOUTH ROAD C,D–4
SOUTH GROVE STREET (W.S.) B–2
SOUTH WINCHESTER STREET B–2, 3
SPRING STREET (W.S.) B–2
STONEFIELD LANE C–3
SUBURBAN ACRES (N.S.) D–1
SUNSET POINT D–1
SUGAR HILL ROAD D–2
SWANZEY FACTORY ROAD D–1
SWANZEY STREET B–2
SWANZEY LAKE ROAD C–4,B–3
SYLVAN WAY (N.S.) D–1

TAFT ROAD D–3
TALBOT HILL ROAD C–3
TAYLOR HILL ROAD B–5
TROTTER LANE D–4
TROY HILL ROAD D–4

VERRY BROOK ROAD A–3

WARMAC ROAD C–4
WEBBER HILL ROAD D–3
WEST STREET (W.S.) A,B–2
WEST HILL ROAD A–1
WEST SHORE ROAD C–3
WEST SWANZEY ROAD (RT. 10) C–1,A–3
WESTBROOK COURT C,D–5
WESTPORT VILLAGE ROAD B–3,A–4
WHEELER LANE D–2
WHITCOMB ROAD D–2,3
WHITTERMORE FARM ROAD C–1
WILSON POND ROAD (N.S) D–1
WINCH HILL ROAD B–4,5
WOODALE AVENUE (W.S.) B–3
WOODLAND HEIGHTS D–3

YOUNG COURT (N.S.) D–1


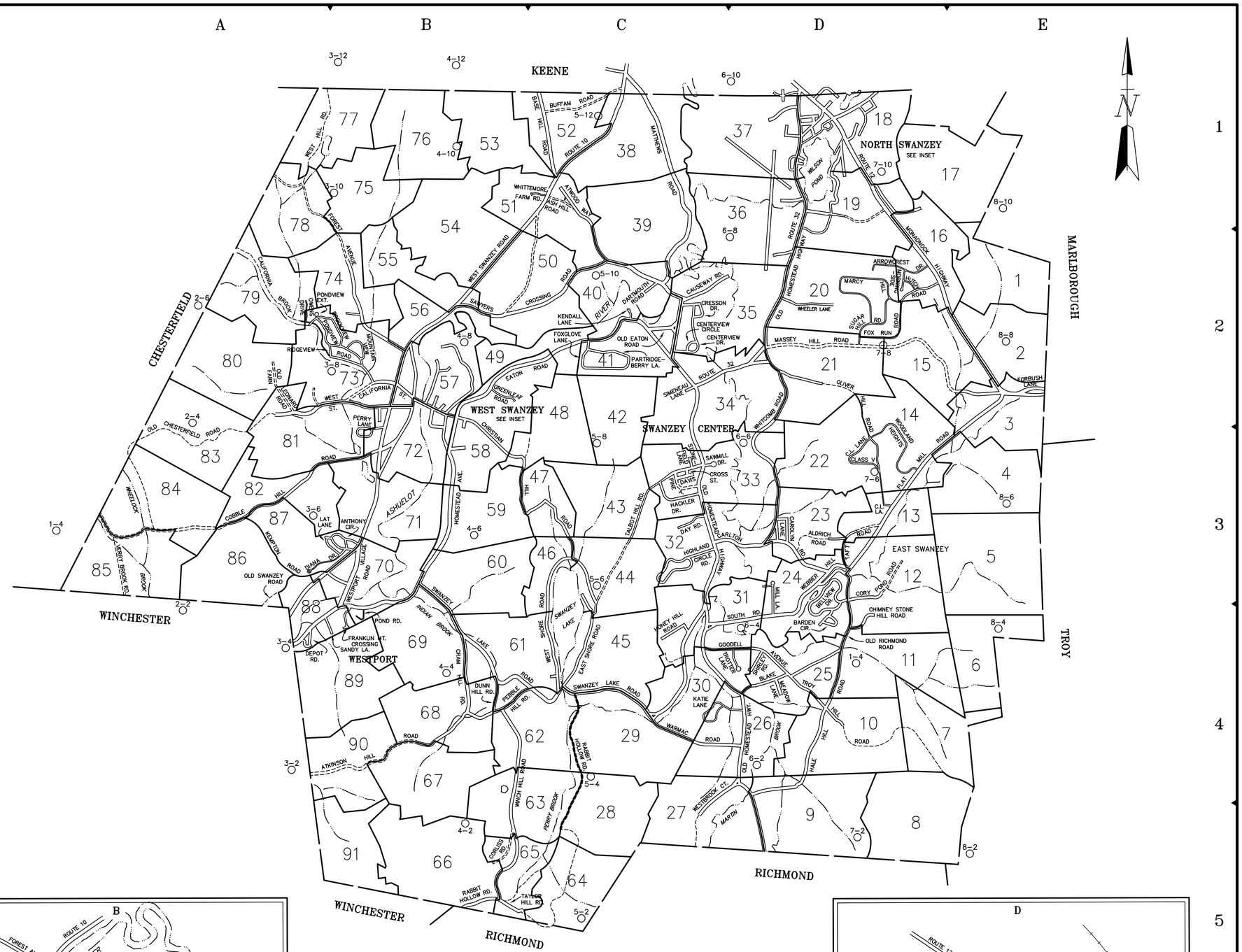


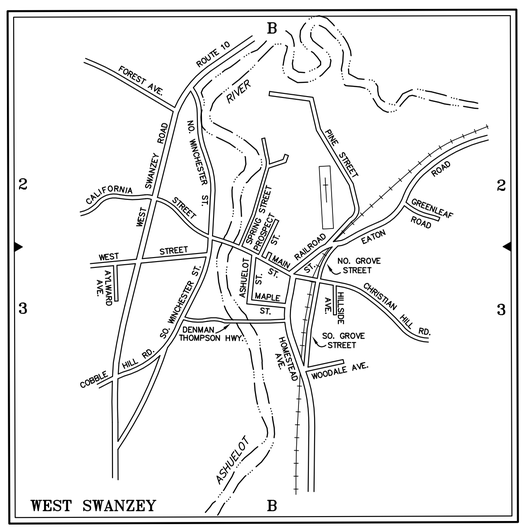


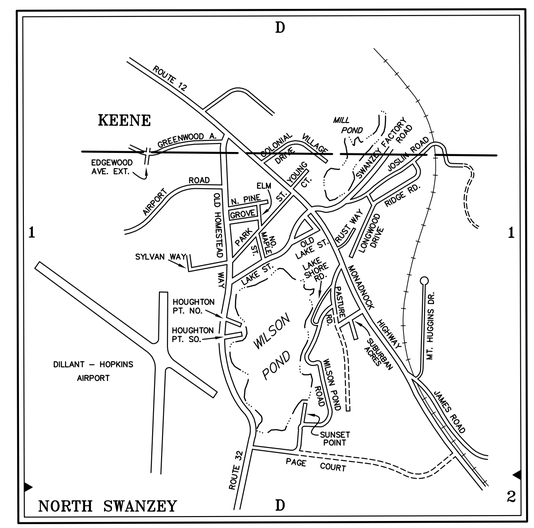


## LEGEND

1 MAP SHEET NUMBER
SCALE 1" = 200'

3–2 CENTER PHOTO ENLARGEMENT
SCALE 1" = 200'

PREPARED BY PHOTOGRAMMETRIC METHODS BY
JOHN E. O'DONNELL & ASSOCIATES
AUBURN, MAINE
1974

CURRENT TO APRIL 1, 2013

PROPERTY MAP
# SWANZEY
NEW HAMPSHIRE

DIGITIZED IN 1995 BY
CARTOGRAPHIC ASSOC. INC.
PROFESSIONAL CONSULTANTS
MUNICIPAL MAPPING – GIS – PUBLIC WORKS INFORMATION MANAGEMENT
11 PLEASANT STREET, LITTLETON, NEW HAMPSHIRE 03561
(603)444–6768 – 1(800)322–4540 – FAX (603)444–1366 – WWW.CAI–INFO.COM

# INDEX

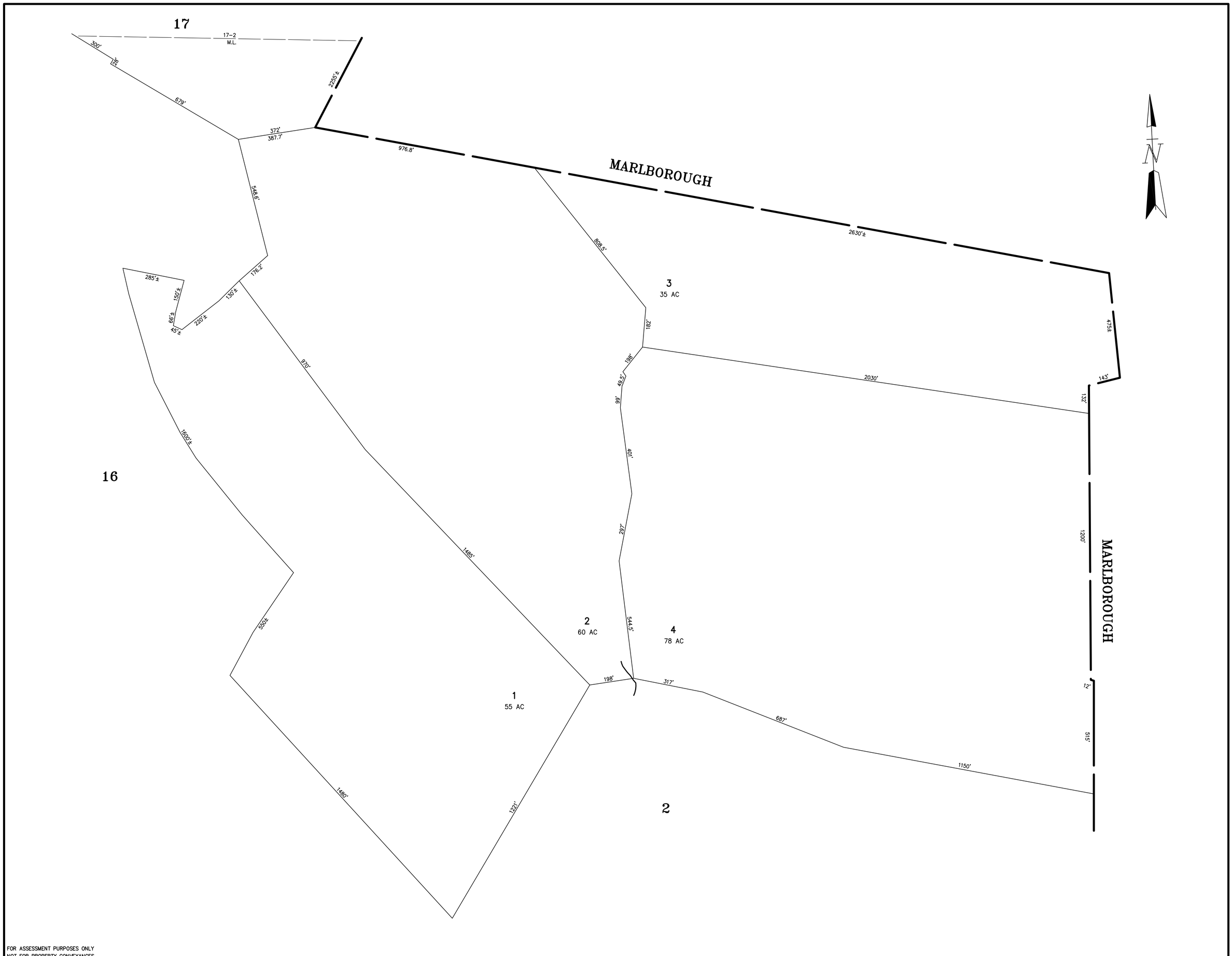


FOR ASSESSMENT PURPOSES ONLY
NOT FOR PROPERTY CONVEYANCES

PREPARED BY PHOTOGRAMMETRIC METHODS BY
JOHN E. O'DONNELL & ASSOCIATES
AUBURN, MAINE
1974

CURRENT TO APRIL 1, 2013

**LEGEND**

| | |
|---|---|
| ADJACENT SHEET NO. | 12 |
| COMMON OWNERSHIP | OR ↗ |
| DEVELOPMENT LOT NO. | ② |
| SCALED DIMENSION | ± |

PROPERTY MAP

# SWANZEY

NEW HAMPSHIRE

DIGITIZED IN 1995 BY
CARTOGRAPHIC ASSOC. INC.
PROFESSIONAL CONSULTANTS
MUNICIPAL MAPPING – GIS – PUBLIC WORKS INFORMATION MANAGEMENT
11 PLEASANT STREET, P.O. BOX 267, LITTLETON, NEW HAMPSHIRE 03561
(603)444-6768 – 1(800)322-4540 – FAX (603)444-1366 – WWW.CAI-INFO.COM

SCALE IN FEET
0 200 400

FOR ASSESSMENT PURPOSES ONLY
NOT FOR PROPERTY CONVEYANCES

PREPARED BY PHOTOGRAMMETRIC METHODS BY
JOHN E. O'DONNELL & ASSOCIATES
AUBURN, MAINE
1974

CURRENT TO APRIL 1, 2013

**LEGEND**

| | |
|---|---|
| ADJACENT SHEET NO. | 12 |
| COMMON OWNERSHIP | OR |
| DEVELOPMENT LOT NO. | ② |
| SCALED DIMENSION | ± |

PROPERTY MAP

# SWANZEY

NEW HAMPSHIRE

DIGITIZED IN 1995 BY
CARTOGRAPHIC ASSOC. INC.
PROFESSIONAL CONSULTANTS
MUNICIPAL MAPPING – GIS – PUBLIC WORKS INFORMATION MANAGEMENT
11 PLEASANT STREET, P.O. BOX 267. LITTLETON, NEW HAMPSHIRE 03561
(603)444-6768 – 1(800)322-4540 – FAX (603)444-1366 – WWW.CAI-INFO.COM

SCALE IN FEET
0 200 400

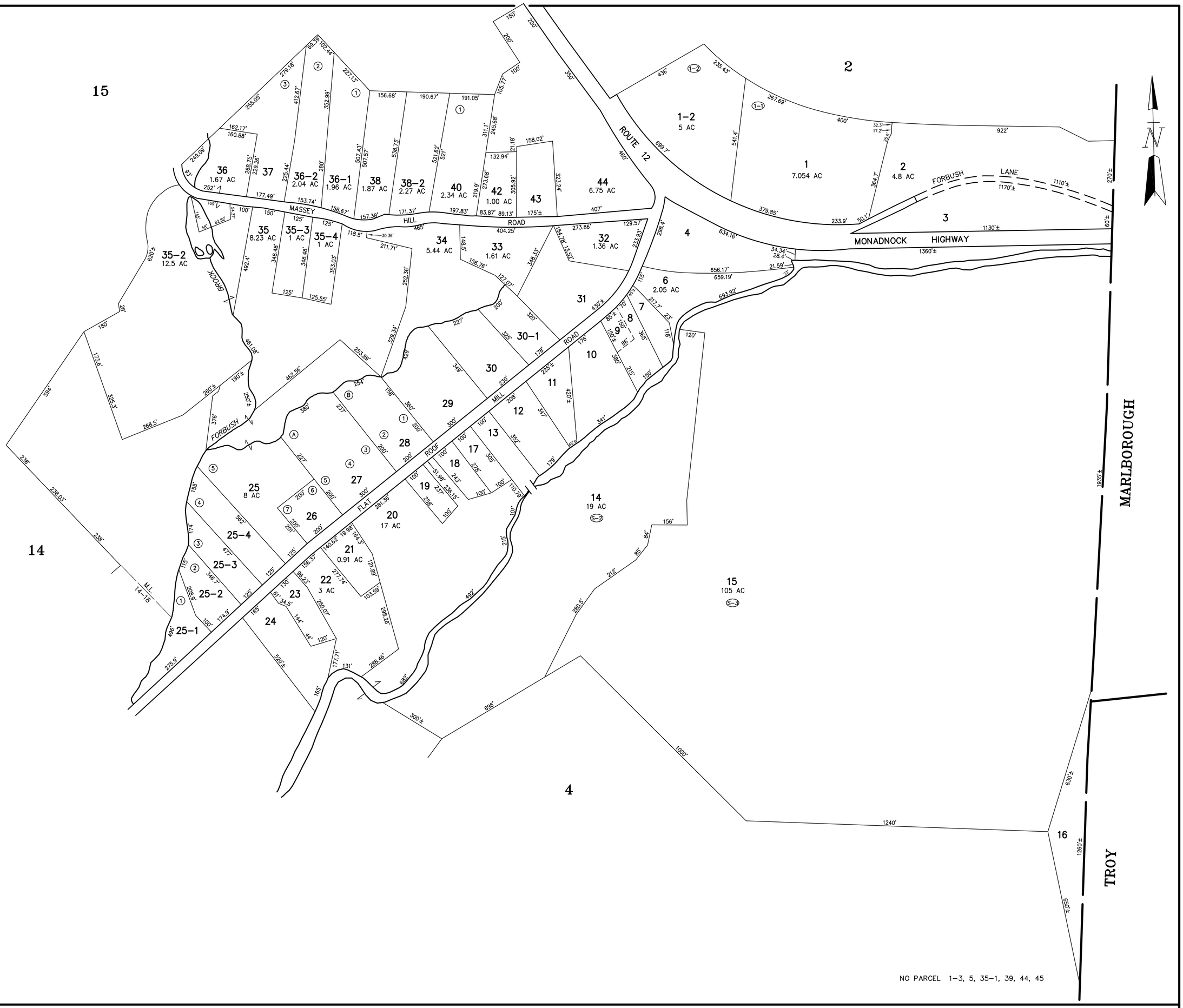


NO PARCEL 1–3, 5, 35–1, 39, 44, 45

FOR ASSESSMENT PURPOSES ONLY
NOT FOR PROPERTY CONVEYANCES

PREPARED BY PHOTOGRAMMETRIC METHODS BY
JOHN E. O'DONNELL & ASSOCIATES
AUBURN, MAINE
1974

CURRENT TO APRIL 1, 2013

**LEGEND**

| | |
|---|---|
| ADJACENT SHEET NO. | 12 |
| COMMON OWNERSHIP | OR |
| DEVELOPMENT LOT NO. | ② |
| SCALED DIMENSION | ± |

PROPERTY MAP

# SWANZEY

NEW HAMPSHIRE

DIGITIZED IN 1995 BY
CARTOGRAPHIC ASSOC. INC.
PROFESSIONAL CONSULTANTS
MUNICIPAL MAPPING – GIS – PUBLIC WORKS INFORMATION MANAGEMENT
11 PLEASANT STREET, LITTLETON, NEW HAMPSHIRE 03561
(603)444–6768 – 1(800)322–4540 – FAX (603)444–1366 – WWW.CAI-INFO.COM

SCALE IN FEET
0 200 400

3

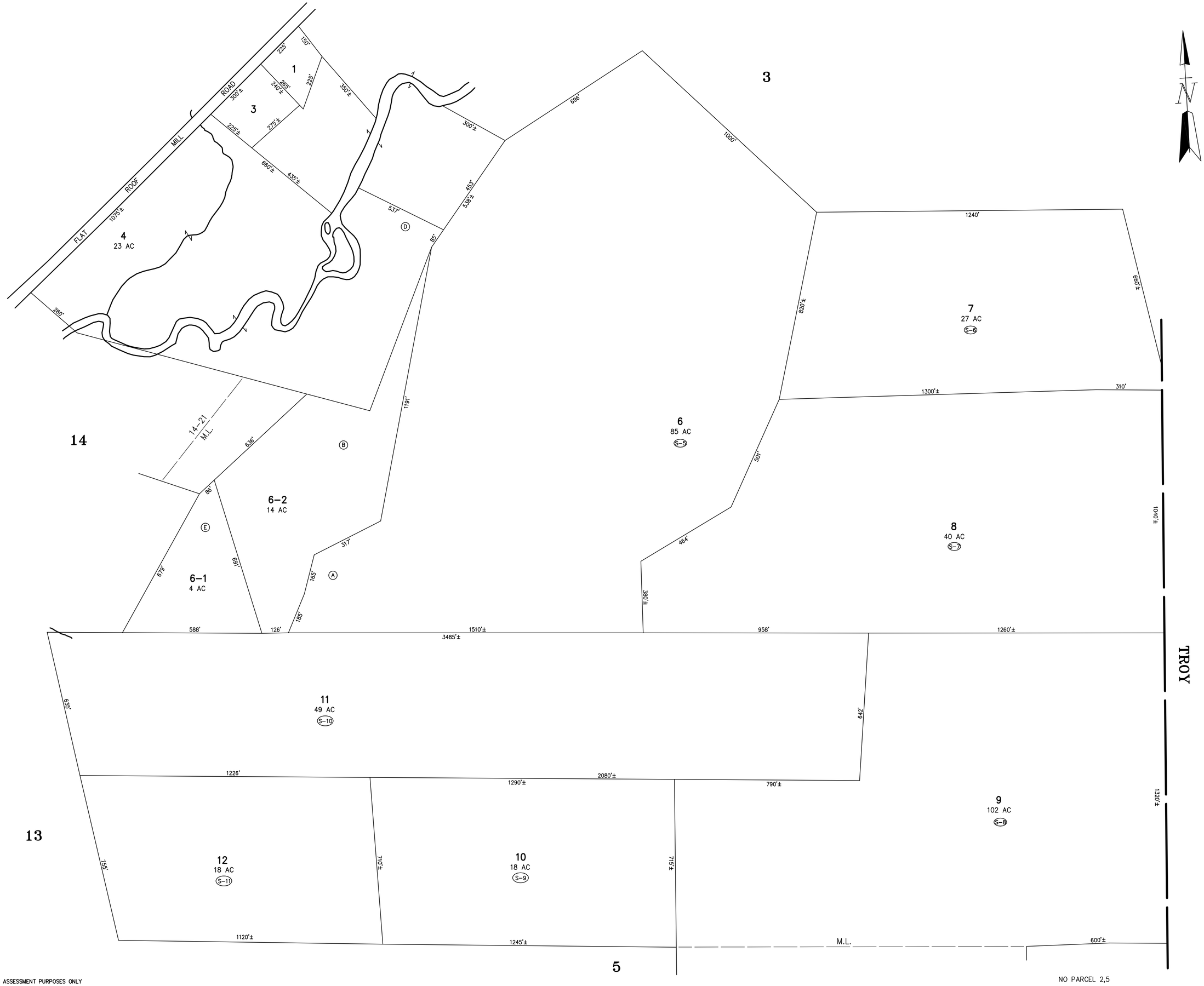


FOR ASSESSMENT PURPOSES ONLY
NOT FOR PROPERTY CONVEYANCES

PREPARED BY PHOTOGRAMMETRIC METHODS BY
JOHN E. O'DONNELL & ASSOCIATES
AUBURN, MAINE
1974

CURRENT TO APRIL 1, 2013

**LEGEND**

| | |
|---|---|
| ADJACENT SHEET NO. | 12 |
| COMMON OWNERSHIP | OR 2 |
| DEVELOPMENT LOT NO. | 2 |
| SCALED DIMENSION | ± |

PROPERTY MAP

# SWANZEY

NEW HAMPSHIRE

DIGITIZED IN 1995 BY
CARTOGRAPHIC ASSOC. INC.
PROFESSIONAL CONSULTANTS
MUNICIPAL MAPPING – GIS – PUBLIC WORKS INFORMATION MANAGEMENT
11 PLEASANT STREET, LITTLETON, NEW HAMPSHIRE 03561
(603)444-6768 – 1(800)322-4540 – FAX (603)444-1366 – WWW.CAI-INFO.COM

SCALE IN FEET
0 200 400

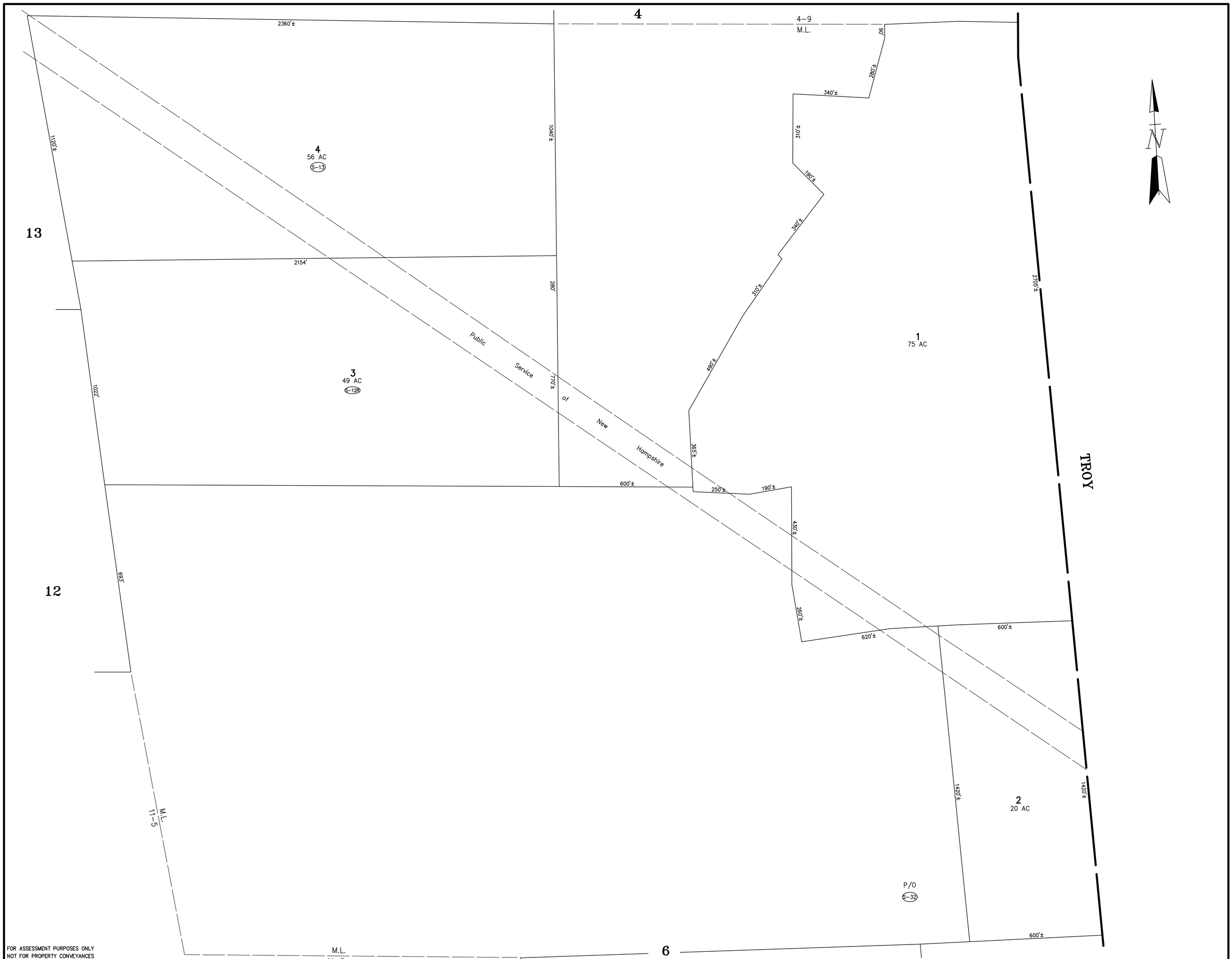


FOR ASSESSMENT PURPOSES ONLY
NOT FOR PROPERTY CONVEYANCES

PREPARED BY PHOTOGRAMMETRIC METHODS BY
JOHN E. O'DONNELL & ASSOCIATES
AUBURN, MAINE
1974

CURRENT TO APRIL 1, 2013

**LEGEND**

| | |
|---|---|
| ADJACENT SHEET NO. | 12 |
| COMMON OWNERSHIP | OR |
| DEVELOPMENT LOT NO. | ② |
| SCALED DIMENSION | ± |

PROPERTY MAP

# SWANZEY

NEW HAMPSHIRE

DIGITIZED IN 1995 BY
CARTOGRAPHIC ASSOC. INC.
PROFESSIONAL CONSULTANTS
MUNICIPAL MAPPING – GIS – PUBLIC WORKS INFORMATION MANAGEMENT
11 PLEASANT STREET, P.O. BOX 267. LITTLETON, NEW HAMPSHIRE 03561
(603)444–6768 – 1(800)322–4540 – FAX (603)444–1366 – WWW.CAI–INFO.COM

SCALE IN FEET
0 200 400

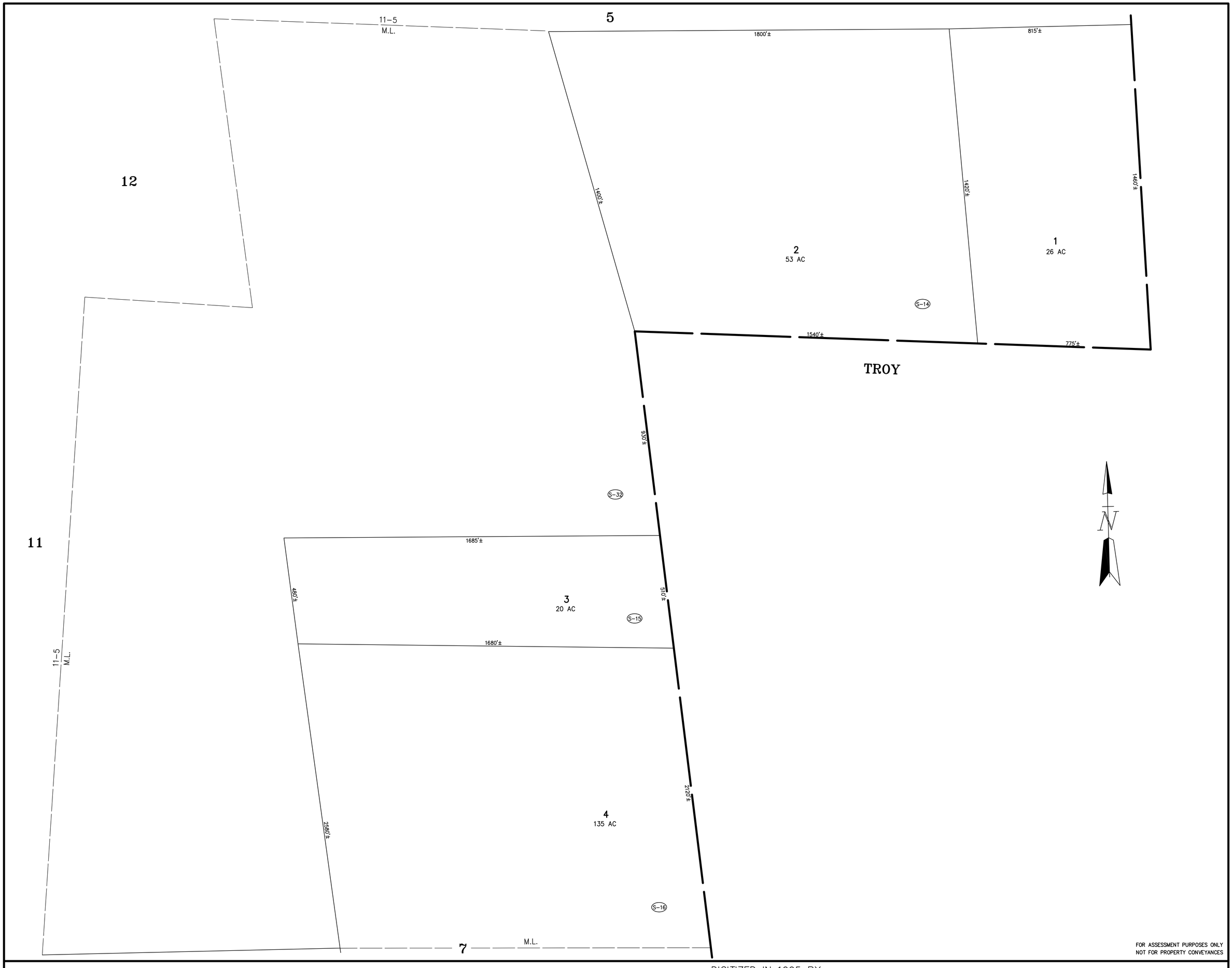


FOR ASSESSMENT PURPOSES ONLY
NOT FOR PROPERTY CONVEYANCES

PREPARED BY PHOTOGRAMMETRIC METHODS BY
JOHN E. O'DONNELL & ASSOCIATES
AUBURN, MAINE
1974

CURRENT TO APRIL 1, 2013

**LEGEND**

| | |
|---|---|
| ADJACENT SHEET NO. | 12 |
| COMMON OWNERSHIP | OR |
| DEVELOPMENT LOT NO. | ② |
| SCALED DIMENSION | ± |

PROPERTY MAP

# SWANZEY

NEW HAMPSHIRE

DIGITIZED IN 1995 BY
CARTOGRAPHIC ASSOC. INC.
PROFESSIONAL CONSULTANTS
MUNICIPAL MAPPING – GIS – PUBLIC WORKS INFORMATION MANAGEMENT
11 PLEASANT STREET, P.O. BOX 267. LITTLETON, NEW HAMPSHIRE 03561
(603)444-6768 – 1(800)322-4540 – FAX (603)444-1366 – WWW.CAI-INFO.COM

SCALE IN FEET
0 200 400

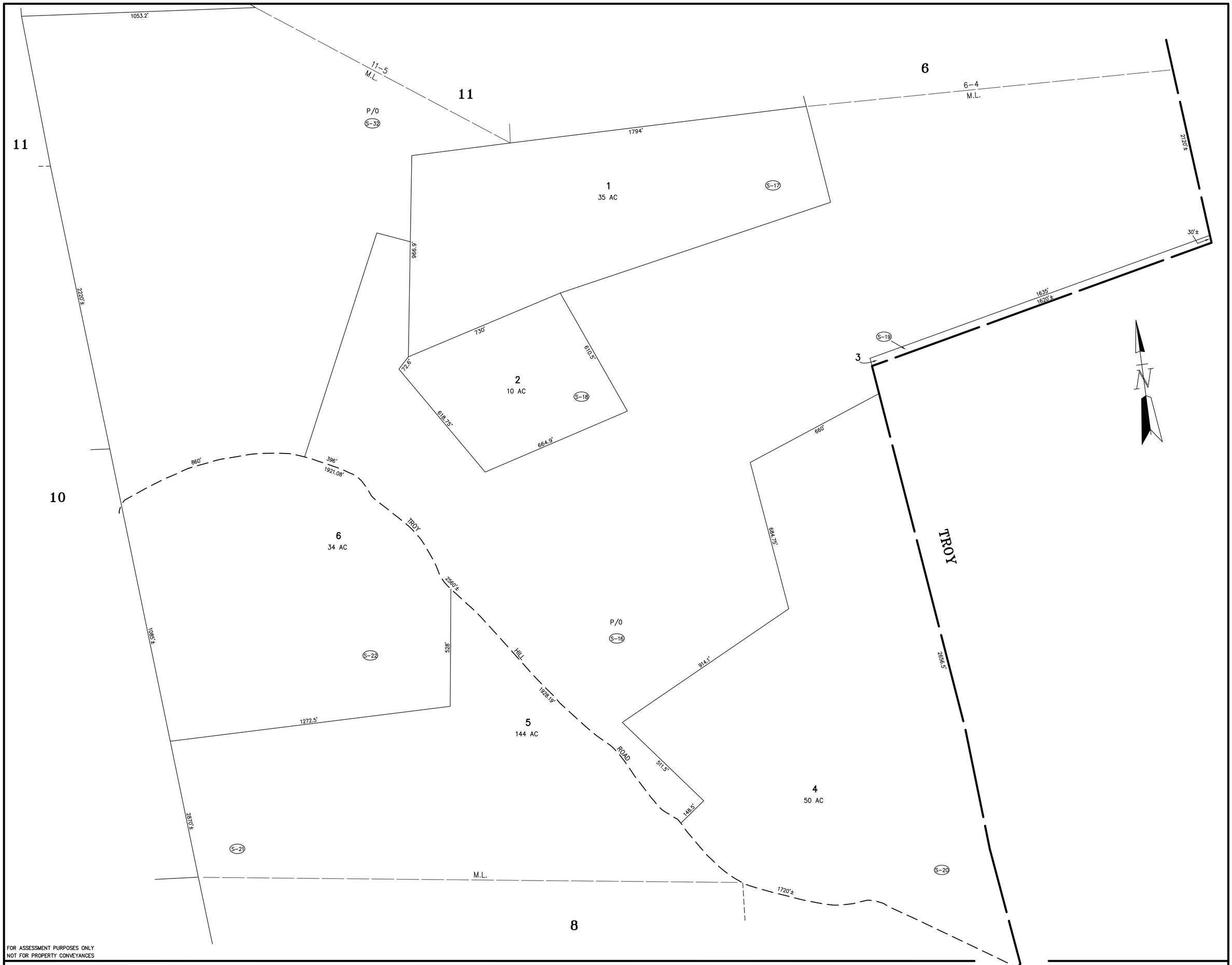


FOR ASSESSMENT PURPOSES ONLY
NOT FOR PROPERTY CONVEYANCES

PREPARED BY PHOTOGRAMMETRIC METHODS BY
JOHN E. O'DONNELL & ASSOCIATES
AUBURN, MAINE
1974

CURRENT TO APRIL 1, 2013

**LEGEND**

| | |
|---|---|
| ADJACENT SHEET NO. | 12 |
| COMMON OWNERSHIP | OR |
| DEVELOPMENT LOT NO. | 2 |
| SCALED DIMENSION | ± |

PROPERTY MAP

# SWANZEY

NEW HAMPSHIRE

DIGITIZED IN 1995 BY
CARTOGRAPHIC ASSOC. INC.
PROFESSIONAL CONSULTANTS
MUNICIPAL MAPPING – GIS – PUBLIC WORKS INFORMATION MANAGEMENT
11 PLEASANT STREET, P.O. BOX 267. LITTLETON, NEW HAMPSHIRE 03561
(603)444-6768 – 1(800)322-4540 – FAX (603)444-1366 – WWW.CAI-INFO.COM

SCALE IN FEET
0 200 400

FOR ASSESSMENT PURPOSES ONLY
NOT FOR PROPERTY CONVEYANCES

PREPARED BY PHOTOGRAMMETRIC METHODS BY
JOHN E. O'DONNELL & ASSOCIATES
AUBURN, MAINE
1974

CURRENT TO APRIL 1, 2013

**LEGEND**

| | |
|---|---|
| ADJACENT SHEET NO. | 12 |
| COMMON OWNERSHIP | OR |
| DEVELOPMENT LOT NO. | ② |
| SCALED DIMENSION | ± |

PROPERTY MAP

# SWANZEY

NEW HAMPSHIRE

**RICHMOND**

CARTOGRAPHIC ASSOC. INC.

PROFESSIONAL CONSULTANTS

MUNICIPAL MAPPING – GIS – PUBLIC WORKS INFORMATION MANAGEMENT
11 PLEASANT STREET, P.O. BOX 267. LITTLETON, NEW HAMPSHIRE 03561
(603)444–6768 – 1(800)322–4540 – FAX (603)444–1366 – WWW.CAI–INFO.COM

SCALE IN FEET
0 200 400

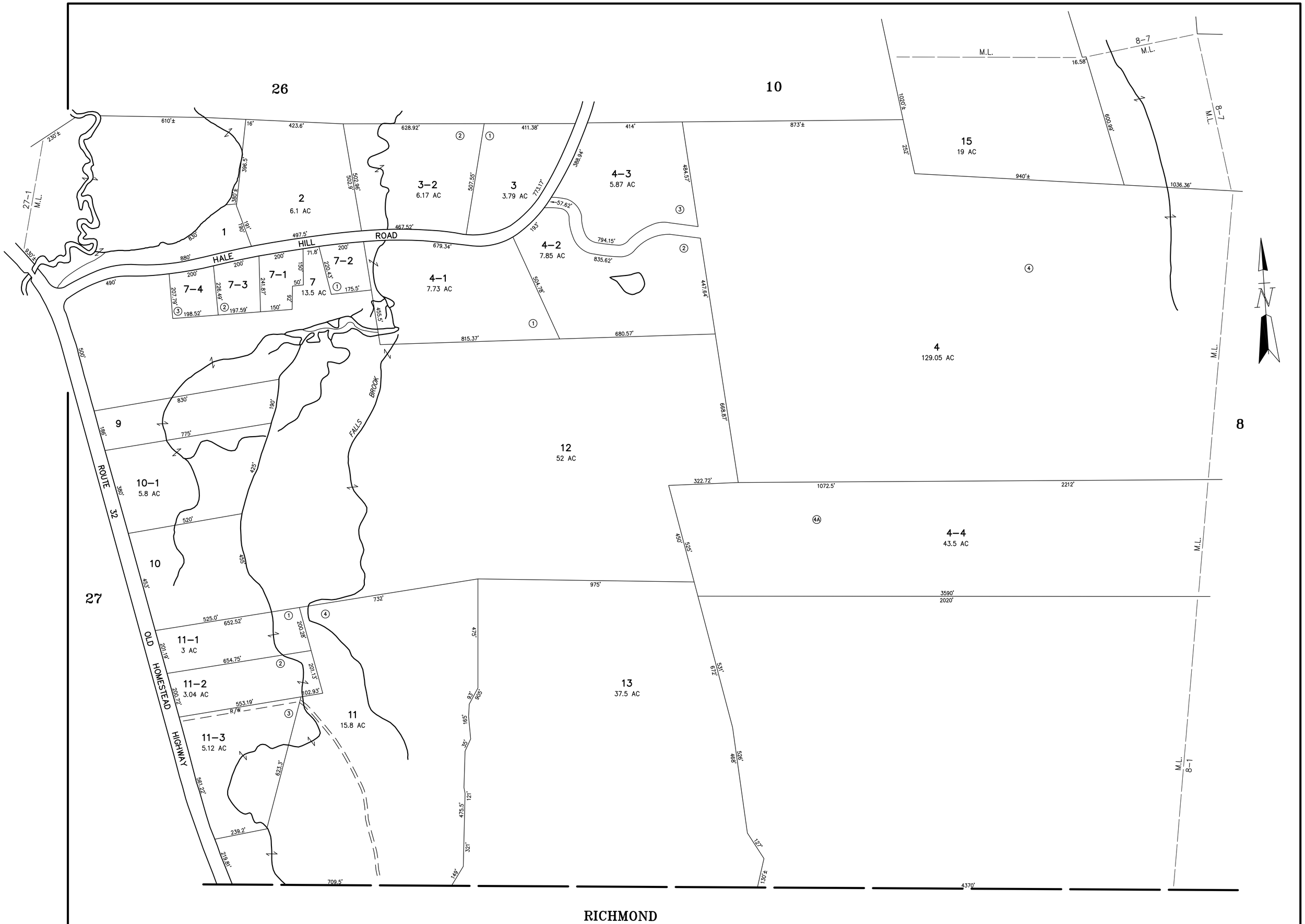


NO PARCEL 5 ,6, 8, 14

FOR ASSESSMENT PURPOSES ONLY
NOT FOR PROPERTY CONVEYANCES

PREPARED BY PHOTOGRAMMETRIC METHODS BY
JOHN E. O'DONNELL & ASSOCIATES
AUBURN, MAINE
1974

CURRENT TO APRIL 1, 2013

| LEGEND | |
|---|---|
| ADJACENT SHEET NO. | 12 |
| COMMON OWNERSHIP | OR |
| DEVELOPMENT LOT NO. | ② |
| SCALED DIMENSION | ± |

PROPERTY MAP

# SWANZEY

NEW HAMPSHIRE

DIGITIZED IN 1995 BY
CARTOGRAPHIC ASSOC. INC.
PROFESSIONAL CONSULTANTS
MUNICIPAL MAPPING – GIS – PUBLIC WORKS INFORMATION MANAGEMENT
11 PLEASANT STREET, P.O. BOX 267. LITTLETON, NEW HAMPSHIRE 03561
(603)444–6768 – 1(800)322–4540 – FAX (603)444–1366 – WWW.CAI–INFO.COM

SCALE IN FEET
0 200 400

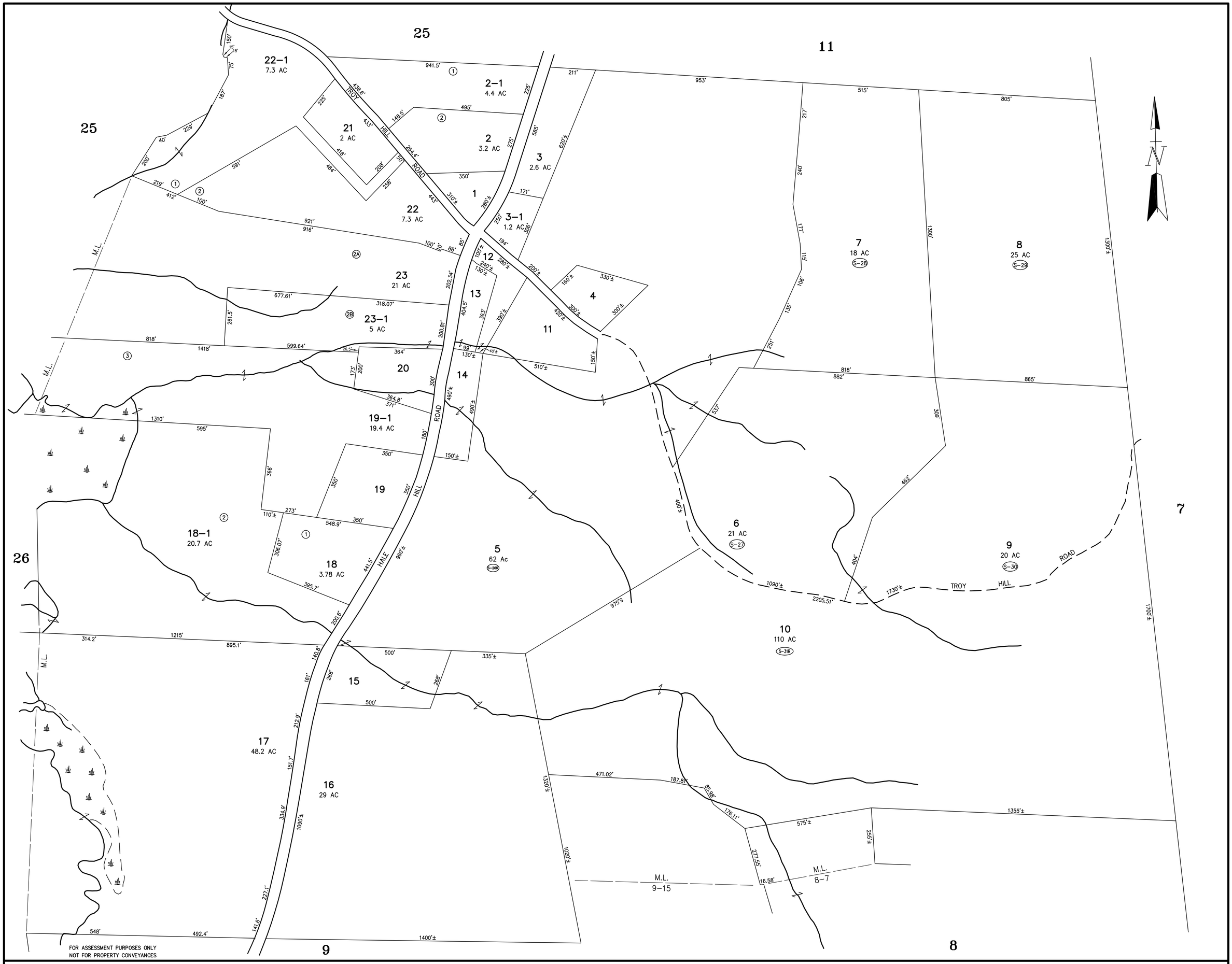


FOR ASSESSMENT PURPOSES ONLY
NOT FOR PROPERTY CONVEYANCES

PREPARED BY PHOTOGRAMMETRIC METHODS BY
JOHN E. O'DONNELL & ASSOCIATES
AUBURN, MAINE
1974

CURRENT TO APRIL 1, 2013

**LEGEND**

| | |
|---|---|
| ADJACENT SHEET NO. | 12 |
| COMMON OWNERSHIP | OR |
| DEVELOPMENT LOT NO. | ② |
| SCALED DIMENSION | ± |

PROPERTY MAP

# SWANZEY

NEW HAMPSHIRE

DIGITIZED IN 1995 BY
CARTOGRAPHIC ASSOC. INC.
PROFESSIONAL CONSULTANTS
MUNICIPAL MAPPING – GIS – PUBLIC WORKS INFORMATION MANAGEMENT
11 PLEASANT STREET, LITTLETON, NEW HAMPSHIRE 03561
(603)444–6768 – 1(800)322–4540 – FAX (603)444–1366 – WWW.CAI–INFO.COM

SCALE IN FEET
0 200 400

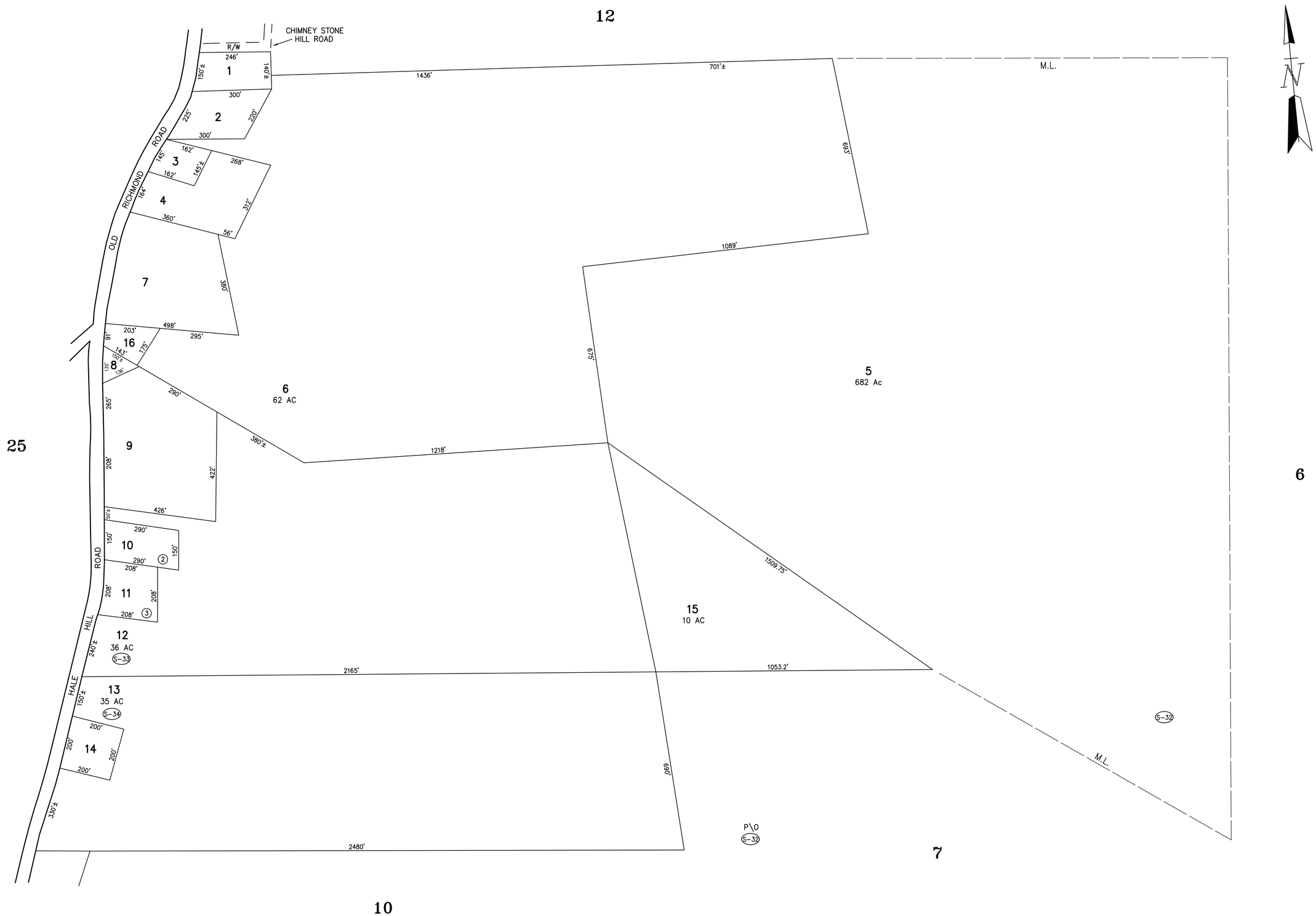


FOR ASSESSMENT PURPOSES ONLY
NOT FOR PROPERTY CONVEYANCES

PREPARED BY PHOTOGRAMMETRIC METHODS BY
JOHN E. O'DONNELL & ASSOCIATES
AUBURN, MAINE
1974

CURRENT TO APRIL 1, 2013

**LEGEND**

| | |
|---|---|
| ADJACENT SHEET NO. | 12 OR ↗ |
| COMMON OWNERSHIP | |
| DEVELOPMENT LOT NO. | ② |
| SCALED DIMENSION | ± |

PROPERTY MAP

# SWANZEY

NEW HAMPSHIRE

DIGITIZED IN 1995 BY
CARTOGRAPHIC ASSOC. INC.
PROFESSIONAL CONSULTANTS
MUNICIPAL MAPPING – GIS – PUBLIC WORKS INFORMATION MANAGEMENT
11 PLEASANT STREET, P.O. BOX 267, LITTLETON, NEW HAMPSHIRE 03561
(603)444–6768 – 1(800)322–4540 – FAX (603)444–1366 – WWW.CAI–INFO.COM

SCALE IN FEET
0 200 400

PREPARED BY PHOTOGRAMMETRIC METHODS BY
JOHN E. O'DONNELL & ASSOCIATES
AUBURN, MAINE
1974

CURRENT TO APRIL 1, 2013

**LEGEND**

| | |
|---|---|
| ADJACENT SHEET NO. | 12 |
| COMMON OWNERSHIP | OR |
| DEVELOPMENT LOT NO. | 2 |
| SCALED DIMENSION | ± |

PROPERTY MAP

# SWANZEY

NEW HAMPSHIRE

DIGITIZED IN 1995 BY
CARTOGRAPHIC ASSOC. INC.
PROFESSIONAL CONSULTANTS
MUNICIPAL MAPPING – GIS – PUBLIC WORKS INFORMATION MANAGEMENT
11 PLEASANT STREET, LITTLETON, NEW HAMPSHIRE 03561
(603)444-6768 – 1(800)322-4540 – FAX (603)444-1366 – WWW.CAI-INFO.COM

SCALE IN FEET
0 200 400

FOR ASSESSMENT PURPOSES ONLY
NOT FOR PROPERTY CONVEYANCES

NO PARCEL 3-2

PREPARED BY PHOTOGRAMMETRIC METHODS BY
JOHN E. O'DONNELL & ASSOCIATES
AUBURN, MAINE
1974

CURRENT TO APRIL 1, 2013

**LEGEND**

| | |
|---|---|
| ADJACENT SHEET NO. | 12 |
| COMMON OWNERSHIP | OR |
| DEVELOPMENT LOT NO. | ② |
| SCALED DIMENSION | ± |

PROPERTY MAP

# SWANZEY

NEW HAMPSHIRE

DIGITIZED IN 1995 BY
CARTOGRAPHIC ASSOC. INC.
PROFESSIONAL CONSULTANTS
MUNICIPAL MAPPING – GIS – PUBLIC WORKS INFORMATION MANAGEMENT
11 PLEASANT STREET, P.O. BOX 267. LITTLETON, NEW HAMPSHIRE 03561
(603)444-6768 – 1(800)322-4540 – FAX (603)444-1366 – WWW.CAI-INFO.COM

SCALE IN FEET
0 200 400

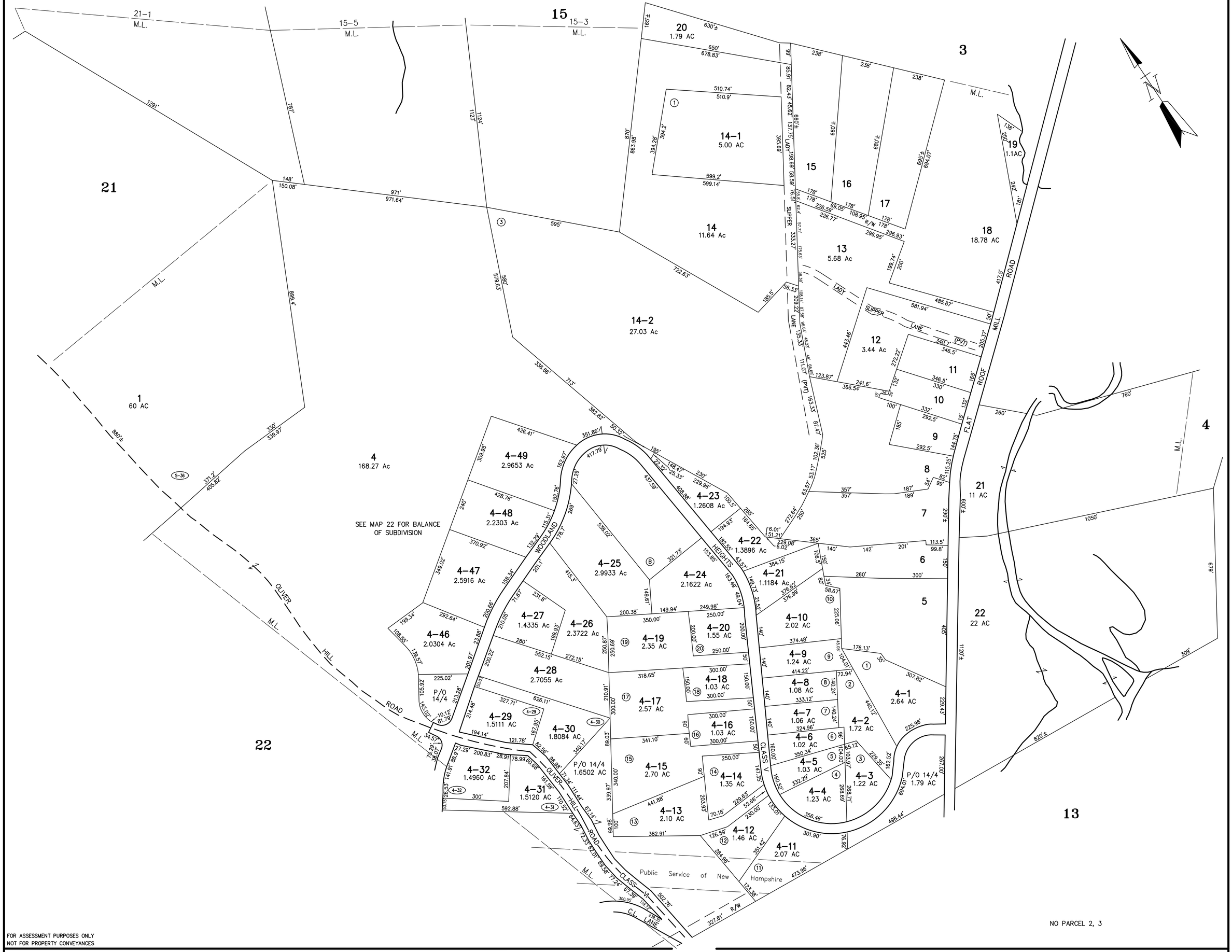


FOR ASSESSMENT PURPOSES ONLY
NOT FOR PROPERTY CONVEYANCES

PREPARED BY PHOTOGRAMMETRIC METHODS BY
JOHN E. O'DONNELL & ASSOCIATES
AUBURN, MAINE
1974

CURRENT TO APRIL 1, 2013

**LEGEND**

| | |
|---|---|
| ADJACENT SHEET NO. | 12 |
| COMMON OWNERSHIP | OR |
| DEVELOPMENT LOT NO. | ② |
| SCALED DIMENSION | ± |

PROPERTY MAP

# SWANZEY

NEW HAMPSHIRE

DIGITIZED IN 1995 BY
CARTOGRAPHIC ASSOC. INC.
PROFESSIONAL CONSULTANTS
MUNICIPAL MAPPING – GIS – PUBLIC WORKS INFORMATION MANAGEMENT
11 PLEASANT STREET, LITTLETON, NEW HAMPSHIRE 03561
(603)444-6768 – 1(800)322-4540 – FAX (603)444-1366 – WWW.CAI-INFO.COM

SCALE IN FEET
0 200 400

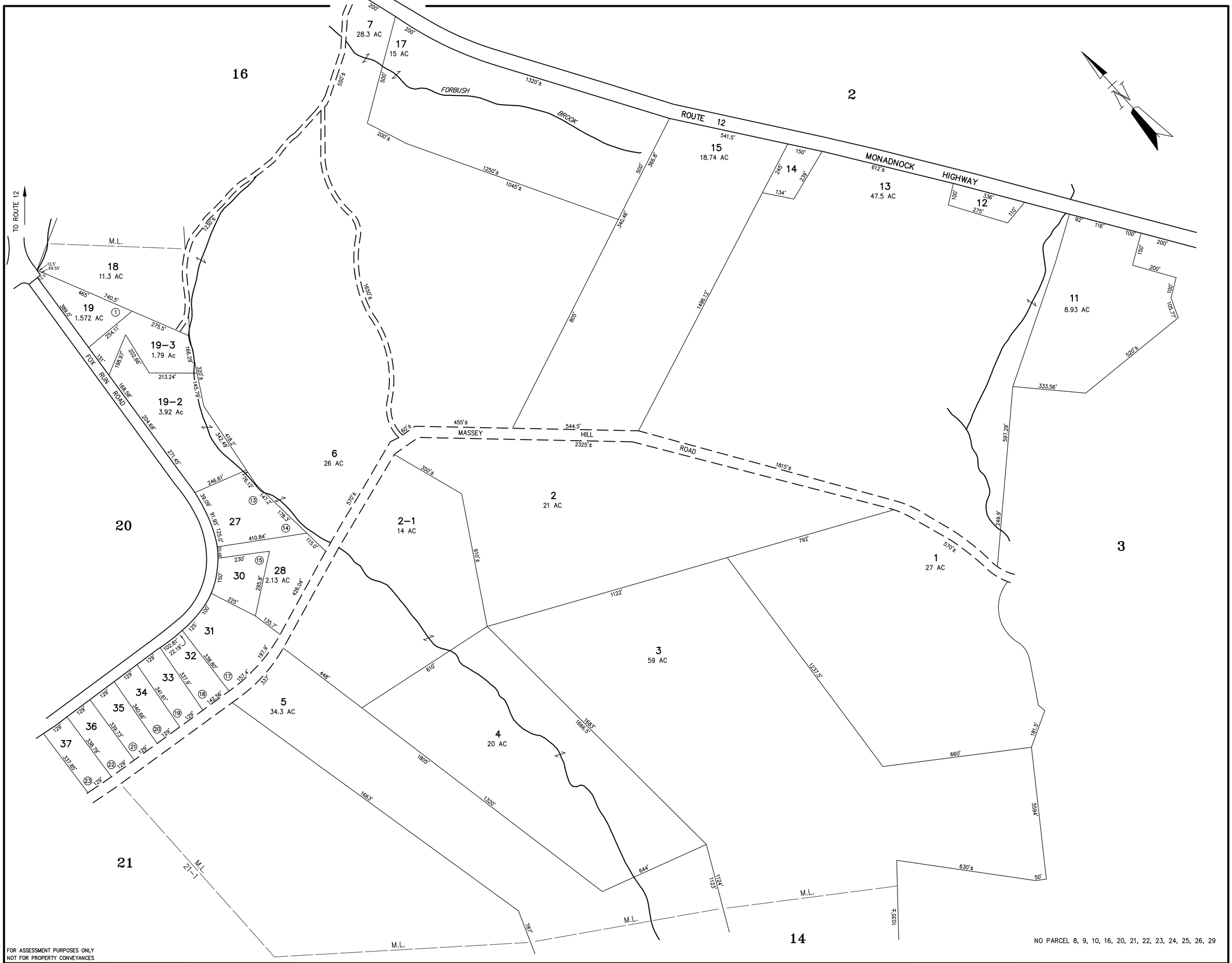


FOR ASSESSMENT PURPOSES ONLY
NOT FOR PROPERTY CONVEYANCES

NO PARCEL 8, 9, 10, 16, 20, 21, 22, 23, 24, 25, 26, 29

PREPARED BY PHOTOGRAMMETRIC METHODS BY
JOHN E. O'DONNELL & ASSOCIATES
AUBURN, MAINE
1974

CURRENT TO APRIL 1, 2013

**LEGEND**

| | |
|---|---|
| ADJACENT SHEET NO. | 12 OR ↗ |
| COMMON OWNERSHIP | ② |
| DEVELOPMENT LOT NO. | |
| SCALED DIMENSION | ± |

PROPERTY MAP

# SWANZEY

NEW HAMPSHIRE

DIGITIZED IN 1995 BY
CARTOGRAPHIC ASSOC. INC.
PROFESSIONAL CONSULTANTS
MUNICIPAL MAPPING – GIS – PUBLIC WORKS INFORMATION MANAGEMENT
11 PLEASANT STREET, LITTLETON, NEW HAMPSHIRE 03561
(603)444-6768 – 1(800)322-4540 – FAX (603)444-1366 – WWW.CAI-INFO.COM

SCALE IN FEET
0 200 400

FOR ASSESSMENT PURPOSES ONLY
NOT FOR PROPERTY CONVEYANCES

NO PARCEL 11, 20-21, 20-22, 20-28

PREPARED BY PHOTOGRAMMETRIC METHODS BY
JOHN E. O'DONNELL & ASSOCIATES
AUBURN, MAINE
1974

CURRENT TO APRIL 1, 2013

**LEGEND**

| | |
|---|---|
| ADJACENT SHEET NO. | 12 |
| COMMON OWNERSHIP | OR |
| DEVELOPMENT LOT NO. | 2 |
| SCALED DIMENSION | ± |

PROPERTY MAP

# SWANZEY

NEW HAMPSHIRE

DIGITIZED IN 1995 BY
CARTOGRAPHIC ASSOC. INC.
PROFESSIONAL CONSULTANTS
MUNICIPAL MAPPING – GIS – PUBLIC WORKS INFORMATION MANAGEMENT
11 PLEASANT STREET, LITTLETON, NEW HAMPSHIRE 03561
(603)444-6768 – 1(800)322-4540 – FAX (603)444-1366 – WWW.CAI-INFO.COM

SCALE IN FEET
0 200 400

FOR ASSESSMENT PURPOSES ONLY
NOT FOR PROPERTY CONVEYANCES

PREPARED BY PHOTOGRAMMETRIC METHODS BY
JOHN E. O'DONNELL & ASSOCIATES
AUBURN, MAINE
1974

CURRENT TO APRIL 1, 2013

**LEGEND**

| | |
|---|---|
| ADJACENT SHEET NO. | 12 |
| COMMON OWNERSHIP | OR |
| DEVELOPMENT LOT NO. | ② |
| SCALED DIMENSION | ± |

PROPERTY MAP

# SWANZEY

NEW HAMPSHIRE

DIGITIZED IN 1995 BY
CARTOGRAPHIC ASSOC. INC.
PROFESSIONAL CONSULTANTS
MUNICIPAL MAPPING – GIS – PUBLIC WORKS INFORMATION MANAGEMENT
11 PLEASANT STREET, P.O. BOX 267. LITTLETON, NEW HAMPSHIRE 03561
(603)444-6768 – 1(800)322-4540 – FAX (603)444-1366 – WWW.CAI-INFO.COM

SCALE IN FEET
0 200 400

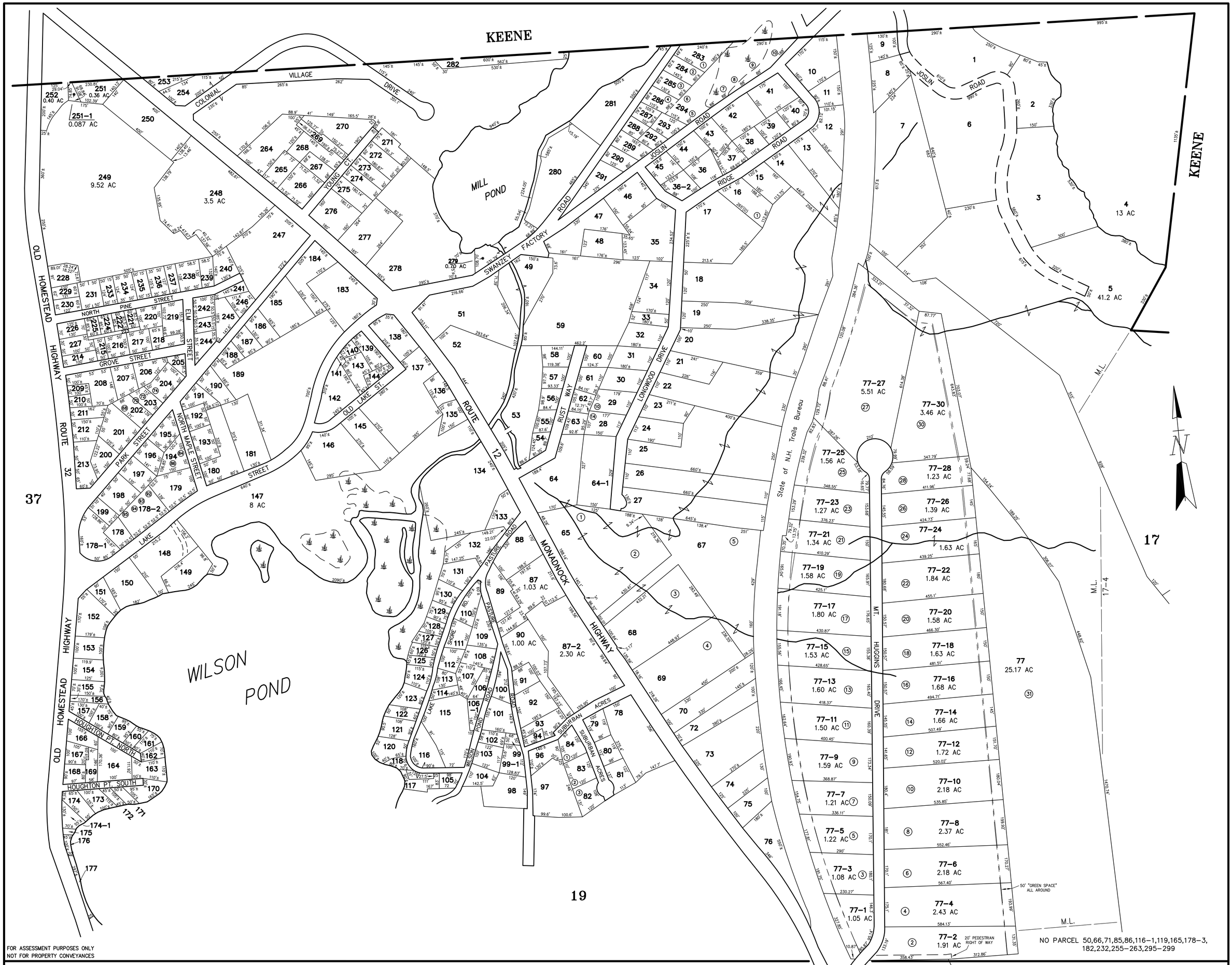


FOR ASSESSMENT PURPOSES ONLY
NOT FOR PROPERTY CONVEYANCES

NO PARCEL 50,66,71,85,86,116-1,119,165,178-3, 182,232,255-263,295-299

PREPARED BY PHOTOGRAMMETRIC METHODS BY
JOHN E. O'DONNELL & ASSOCIATES
AUBURN, MAINE
1974

CURRENT TO APRIL 1, 2013

**LEGEND**

| | |
|---|---|
| ADJACENT SHEET NO. | 12 |
| COMMON OWNERSHIP | OR |
| DEVELOPMENT LOT NO. | 2 |
| SCALED DIMENSION | ± |

PROPERTY MAP

# SWANZEY

NEW HAMPSHIRE

DIGITIZED IN 1995 BY
CARTOGRAPHIC ASSOC. INC.
PROFESSIONAL CONSULTANTS
MUNICIPAL MAPPING – GIS – PUBLIC WORKS INFORMATION MANAGEMENT
11 PLEASANT STREET, LITTLETON, NEW HAMPSHIRE 03561
(603)444-6768 – 1(800)322-4540 – FAX (603)444-1366 – WWW.CAI-INFO.COM

SCALE IN FEET
0 200 400

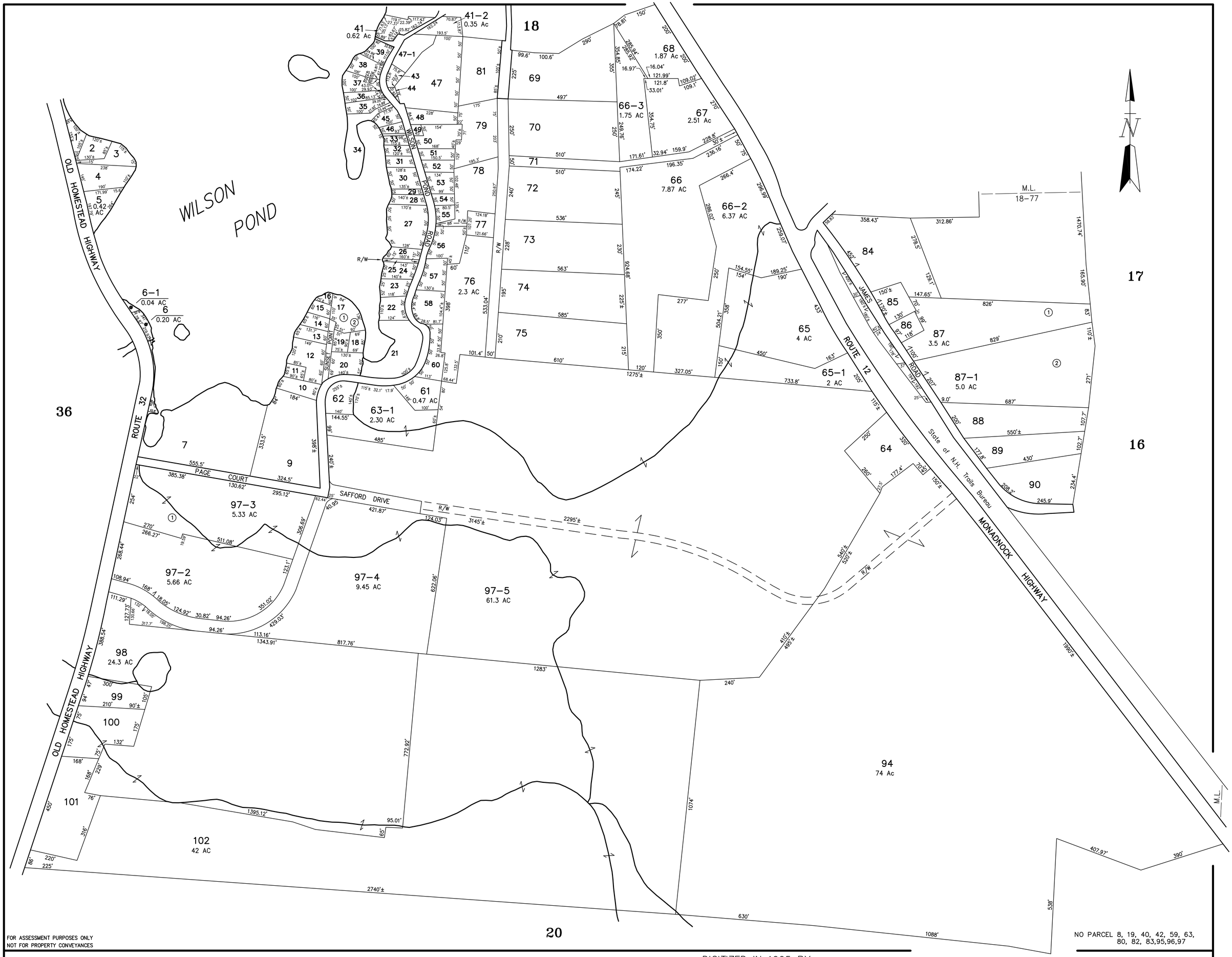


FOR ASSESSMENT PURPOSES ONLY
NOT FOR PROPERTY CONVEYANCES

NO PARCEL 8, 19, 40, 42, 59, 63, 80, 82, 83,95,96,97

PREPARED BY PHOTOGRAMMETRIC METHODS BY
JOHN E. O'DONNELL & ASSOCIATES
AUBURN, MAINE
1974

CURRENT TO APRIL 1, 2012

**LEGEND**

| | |
|---|---|
| ADJACENT SHEET NO. | 12 OR ↗ |
| COMMON OWNERSHIP | ① |
| DEVELOPMENT LOT NO. | ② |
| SCALED DIMENSION | ± |

PROPERTY MAP

# SWANZEY

NEW HAMPSHIRE

DIGITIZED IN 1995 BY
CARTOGRAPHIC ASSOC. INC.
PROFESSIONAL CONSULTANTS
MUNICIPAL MAPPING – GIS – PUBLIC WORKS INFORMATION MANAGEMENT
11 PLEASANT STREET, LITTLETON, NEW HAMPSHIRE 03561
(603)444-6768 – 1(800)322-4540 – FAX (603)444-1366 – WWW.CAI-INFO.COM

SCALE IN FEET
0 200 400

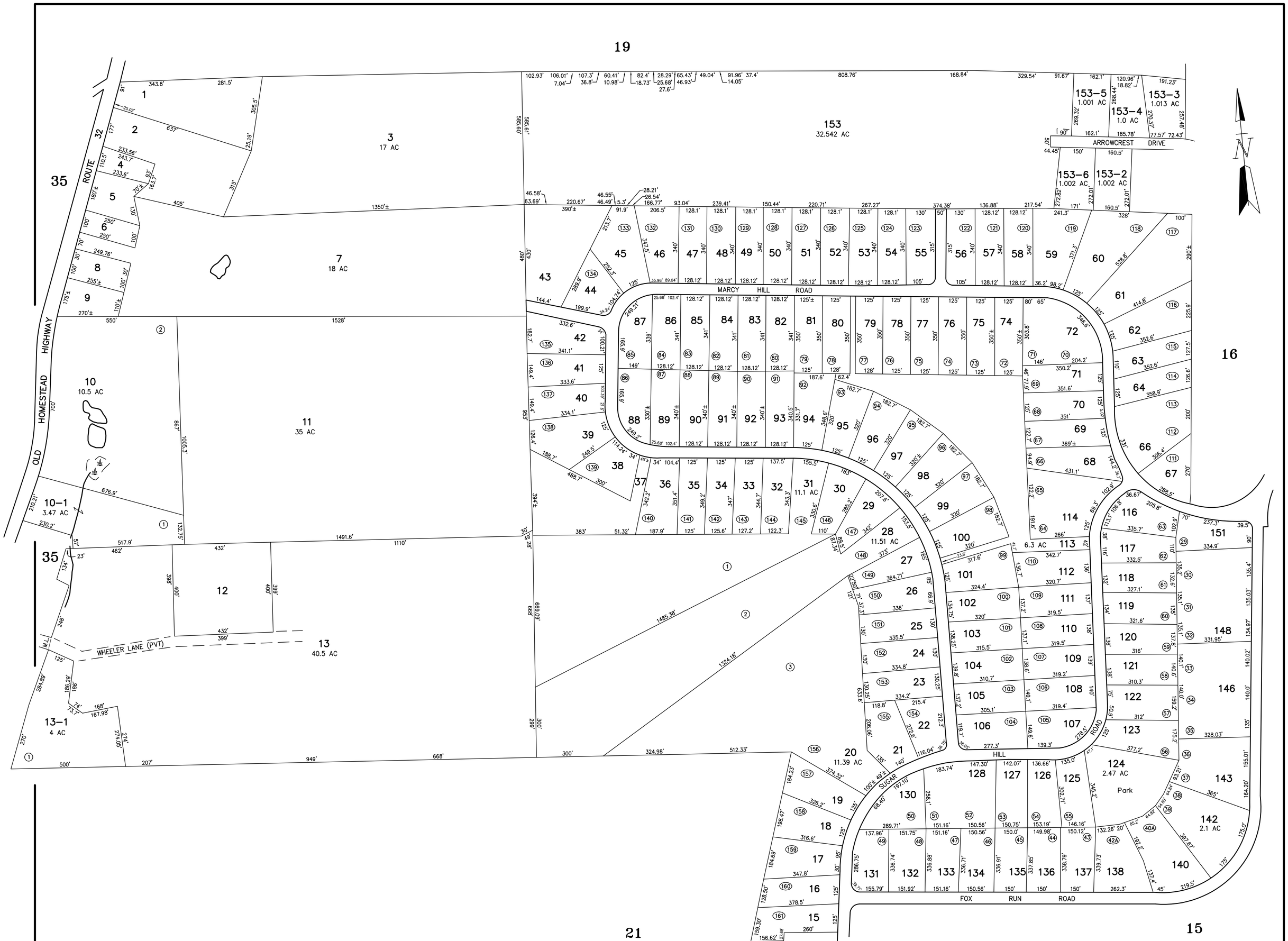


NO PARCEL 14, 65, 73, 115, 129, 139
141, 144, 145, 147, 149, 150

FOR ASSESSMENT PURPOSES ONLY
NOT FOR PROPERTY CONVEYANCES

PREPARED BY PHOTOGRAMMETRIC METHODS BY
JOHN E. O'DONNELL & ASSOCIATES
AUBURN, MAINE
1974

CURRENT TO APRIL 1, 2013

**LEGEND**

| | |
|---|---|
| ADJACENT SHEET NO. | 12 |
| COMMON OWNERSHIP | OR |
| DEVELOPMENT LOT NO. | 2 |
| SCALED DIMENSION | ± |

PROPERTY MAP

# SWANZEY

NEW HAMPSHIRE

DIGITIZED IN 1995 BY
CARTOGRAPHIC ASSOC. INC.
PROFESSIONAL CONSULTANTS
MUNICIPAL MAPPING – GIS – PUBLIC WORKS INFORMATION MANAGEMENT
11 PLEASANT STREET, LITTLETON, NEW HAMPSHIRE 03561
(603)444-6768 – 1(800)322-4540 – FAX (603)444-1366 – WWW.CAI-INFO.COM

SCALE IN FEET
0 200 400

20

FOR ASSESSMENT PURPOSES ONLY
NOT FOR PROPERTY CONVEYANCES

PREPARED BY PHOTOGRAMMETRIC METHODS BY
JOHN E. O'DONNELL & ASSOCIATES
AUBURN, MAINE
1974

CURRENT TO APRIL 1, 2013

**LEGEND**

| | |
|---|---|
| ADJACENT SHEET NO. | 12 |
| COMMON OWNERSHIP | OR |
| DEVELOPMENT LOT NO. | 2 |
| SCALED DIMENSION | ± |

PROPERTY MAP

# SWANZEY

NEW HAMPSHIRE

DIGITIZED IN 1995 BY
CARTOGRAPHIC ASSOC. INC.
PROFESSIONAL CONSULTANTS
MUNICIPAL MAPPING – GIS – PUBLIC WORKS INFORMATION MANAGEMENT
11 PLEASANT STREET, LITTLETON, NEW HAMPSHIRE 03561
(603)444-6768 – 1(800)322-4540 – FAX (603)444-1366 – WWW.CAI-INFO.COM

SCALE IN FEET
0 200 400

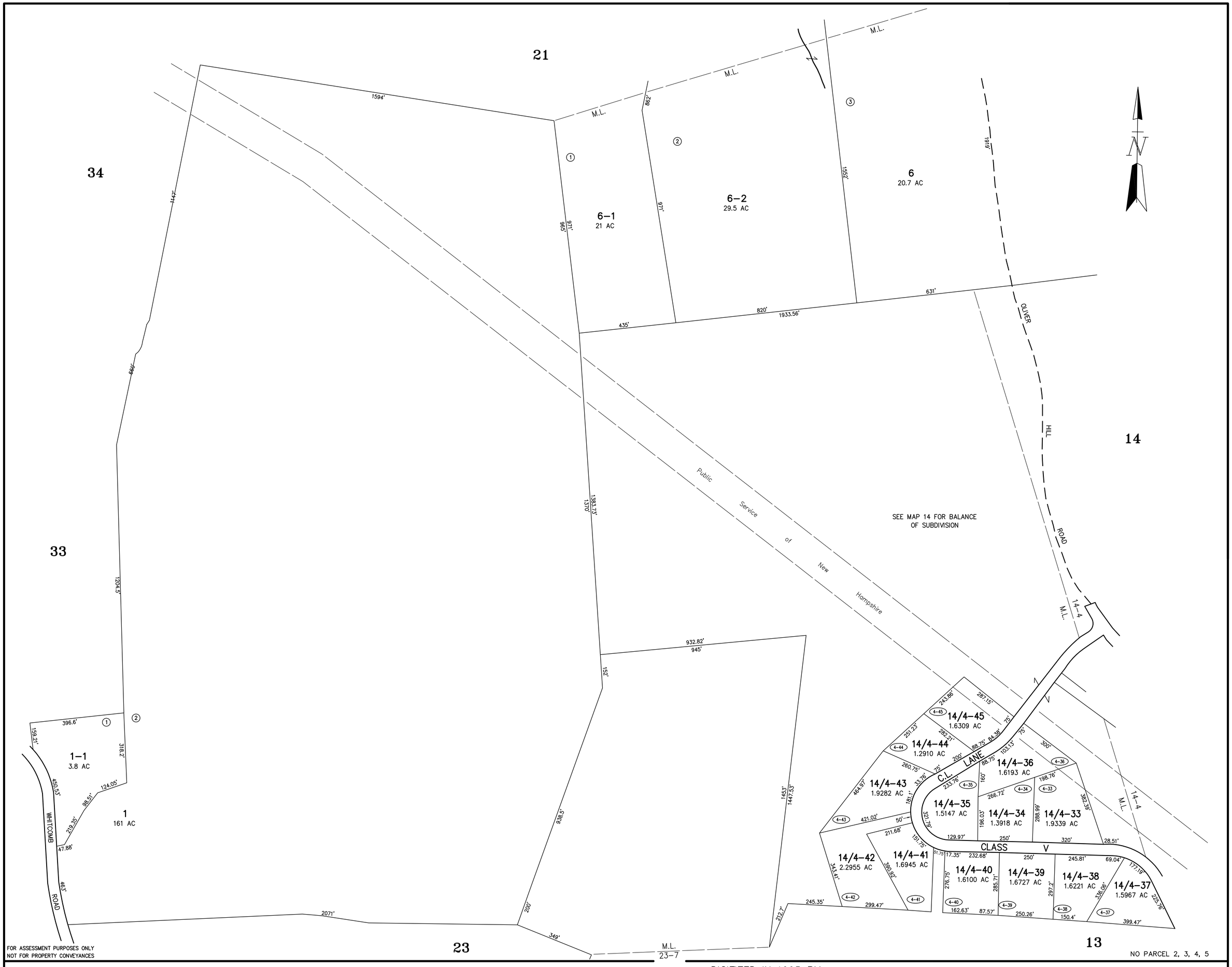


FOR ASSESSMENT PURPOSES ONLY
NOT FOR PROPERTY CONVEYANCES

NO PARCEL 2, 3, 4, 5

PREPARED BY PHOTOGRAMMETRIC METHODS BY
JOHN E. O'DONNELL & ASSOCIATES
AUBURN, MAINE
1974

CURRENT TO APRIL 1, 2013

**LEGEND**

| | |
|---|---|
| ADJACENT SHEET NO. | 12 |
| COMMON OWNERSHIP | OR |
| DEVELOPMENT LOT NO. | ② |
| SCALED DIMENSION | ± |

PROPERTY MAP

# SWANZEY

NEW HAMPSHIRE

DIGITIZED IN 1995 BY
CARTOGRAPHIC ASSOC. INC.
PROFESSIONAL CONSULTANTS
MUNICIPAL MAPPING – GIS – PUBLIC WORKS INFORMATION MANAGEMENT
11 PLEASANT STREET, LITTLETON, NEW HAMPSHIRE 03561
(603)444–6768 – 1(800)322–4540 – FAX (603)444–1366 – WWW.CAI–INFO.COM

SCALE IN FEET
0 200 400

22

FOR ASSESSMENT PURPOSES ONLY
NOT FOR PROPERTY CONVEYANCES

NO PARCEL 12-1

PREPARED BY PHOTOGRAMMETRIC METHODS BY
JOHN E. O'DONNELL & ASSOCIATES
AUBURN, MAINE
1974

CURRENT TO APRIL 1, 2013

**LEGEND**

| | |
|---|---|
| ADJACENT SHEET NO. | 12 |
| COMMON OWNERSHIP | OR |
| DEVELOPMENT LOT NO. | 2 |
| SCALED DIMENSION | ± |

PROPERTY MAP

# SWANZEY

NEW HAMPSHIRE

DIGITIZED IN 1995 BY
CARTOGRAPHIC ASSOC. INC.
PROFESSIONAL CONSULTANTS
MUNICIPAL MAPPING – GIS – PUBLIC WORKS INFORMATION MANAGEMENT
11 PLEASANT STREET, LITTLETON, NEW HAMPSHIRE 03561
(603)444-6768 – 1(800)322-4540 – FAX (603)444-1366 – WWW.CAI-INFO.COM

SCALE IN FEET
0 200 400

23

FOR ASSESSMENT PURPOSES ONLY
NOT FOR PROPERTY CONVEYANCES

NO PARCEL 31,33,55

PREPARED BY PHOTOGRAMMETRIC METHODS BY
JOHN E. O'DONNELL & ASSOCIATES
AUBURN, MAINE
1974

CURRENT TO APRIL 1, 2013

**LEGEND**

| | |
|---|---|
| ADJACENT SHEET NO. | 12 |
| COMMON OWNERSHIP | OR |
| DEVELOPMENT LOT NO. | ② |
| SCALED DIMENSION | ± |

PROPERTY MAP

# SWANZEY

NEW HAMPSHIRE

DIGITIZED IN 1995 BY
CARTOGRAPHIC ASSOC. INC.
PROFESSIONAL CONSULTANTS
MUNICIPAL MAPPING – GIS – PUBLIC WORKS INFORMATION MANAGEMENT
11 PLEASANT STREET, LITTLETON, NEW HAMPSHIRE 03561
(603)444–6768 – 1(800)322–4540 – FAX (603)444–1366 – WWW.CAI–INFO.COM

SCALE IN FEET
0 200 400

24

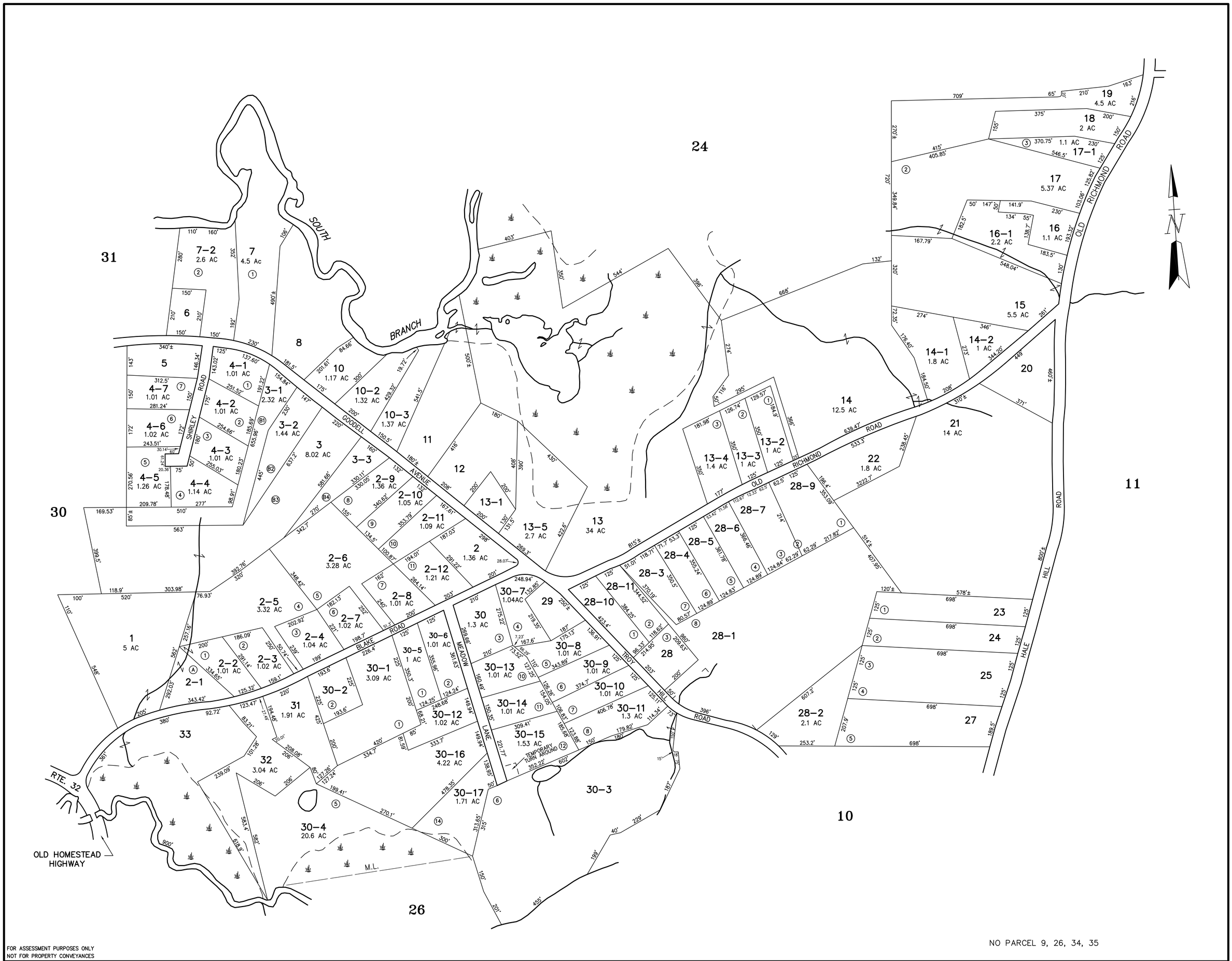


FOR ASSESSMENT PURPOSES ONLY
NOT FOR PROPERTY CONVEYANCES

NO PARCEL 9, 26, 34, 35

PREPARED BY PHOTOGRAMMETRIC METHODS BY
JOHN E. O'DONNELL & ASSOCIATES
AUBURN, MAINE
1974

CURRENT TO APRIL 1, 2013

**LEGEND**

| | |
|---|---|
| ADJACENT SHEET NO. | 12 |
| COMMON OWNERSHIP | OR |
| DEVELOPMENT LOT NO. | 2 |
| SCALED DIMENSION | ± |

PROPERTY MAP

# SWANZEY

NEW HAMPSHIRE

DIGITIZED IN 1995 BY
CARTOGRAPHIC ASSOC. INC.
PROFESSIONAL CONSULTANTS
MUNICIPAL MAPPING – GIS – PUBLIC WORKS INFORMATION MANAGEMENT
11 PLEASANT STREET, LITTLETON, NEW HAMPSHIRE 03561
(603)444-6768 – 1(800)322-4540 – FAX (603)444-1366 – WWW.CAI-INFO.COM

SCALE IN FEET
0 200 400

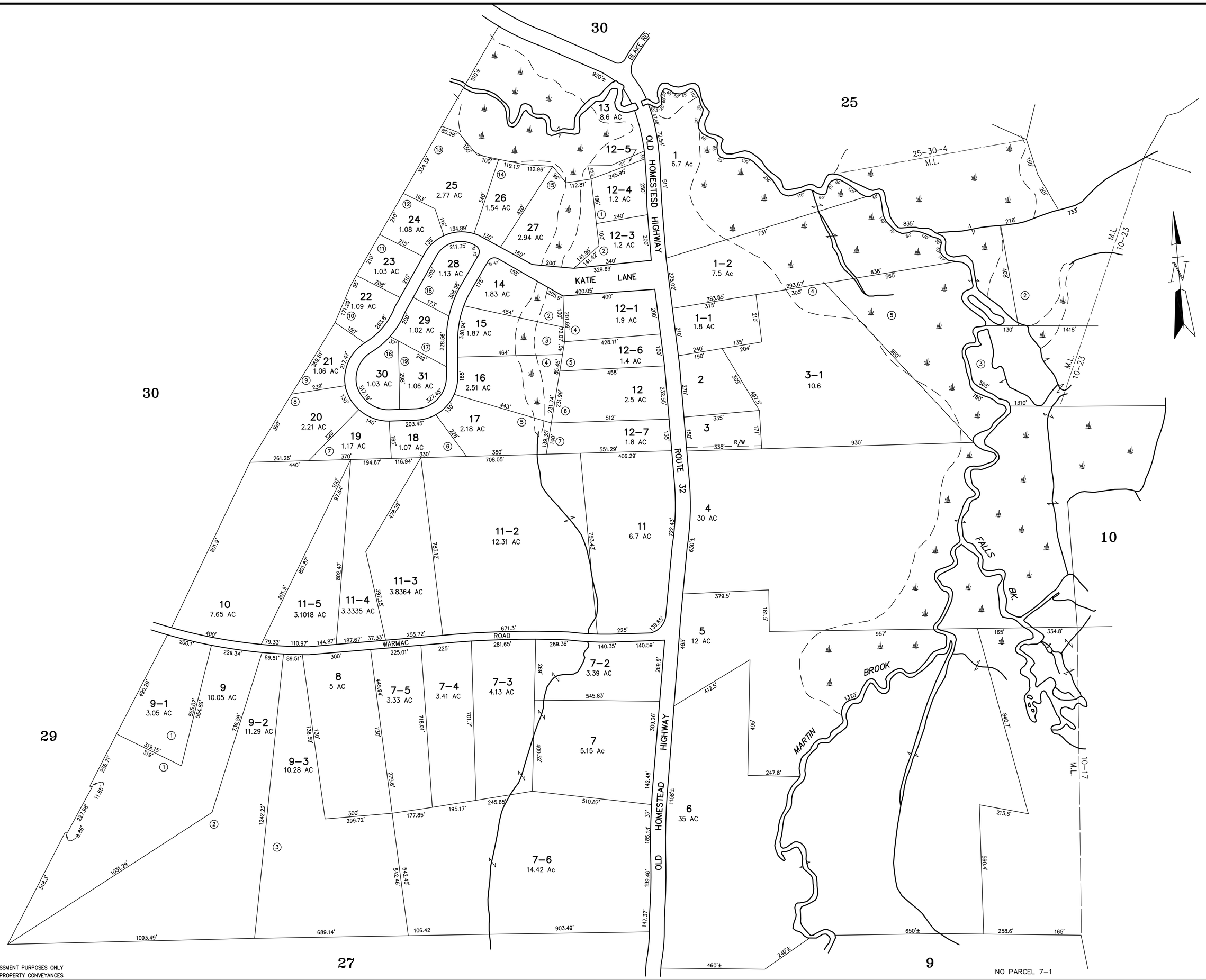


FOR ASSESSMENT PURPOSES ONLY
NOT FOR PROPERTY CONVEYANCES

PREPARED BY PHOTOGRAMMETRIC METHODS BY
JOHN E. O'DONNELL & ASSOCIATES
AUBURN, MAINE
1974

CURRENT TO APRIL 1, 2013

**LEGEND**

| | |
|---|---|
| ADJACENT SHEET NO. | 12 |
| COMMON OWNERSHIP | OR |
| DEVELOPMENT LOT NO. | ② |
| SCALED DIMENSION | ± |

PROPERTY MAP

# SWANZEY

NEW HAMPSHIRE

DIGITIZED IN 1995 BY
CARTOGRAPHIC ASSOC. INC.
PROFESSIONAL CONSULTANTS
MUNICIPAL MAPPING – GIS – PUBLIC WORKS INFORMATION MANAGEMENT
11 PLEASANT STREET, LITTLETON, NEW HAMPSHIRE 03561
(603)444-6768 – 1(800)322-4540 – FAX (603)444-1366 – WWW.CAI-INFO.COM

SCALE IN FEET
0 200 400

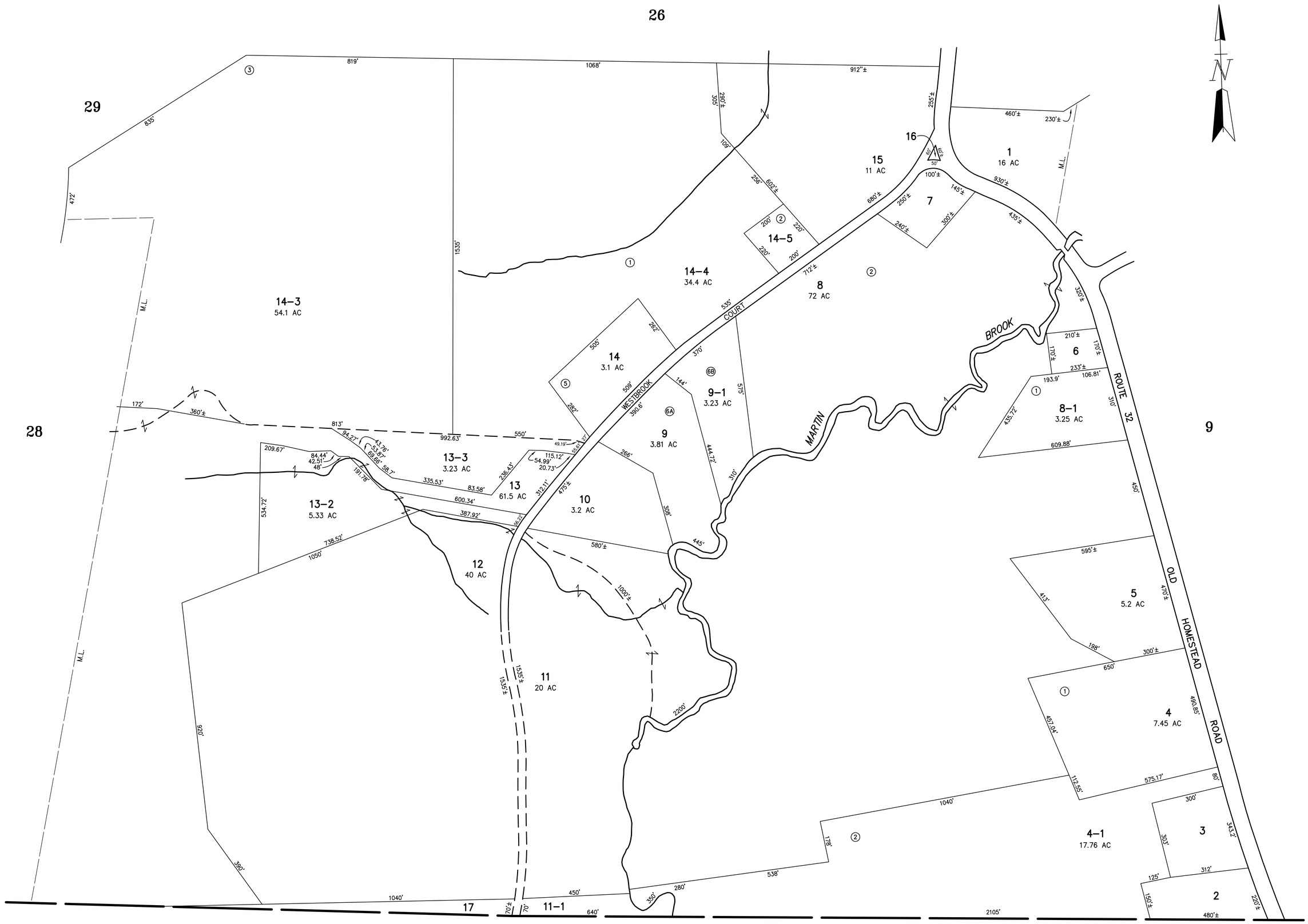


FOR ASSESSMENT PURPOSES ONLY
NOT FOR PROPERTY CONVEYANCES

PREPARED BY PHOTOGRAMMETRIC METHODS BY
JOHN E. O'DONNELL & ASSOCIATES
AUBURN, MAINE
1974

CURRENT TO APRIL 1, 2013

**LEGEND**

| | |
|---|---|
| ADJACENT SHEET NO. | 12 |
| COMMON OWNERSHIP | OR |
| DEVELOPMENT LOT NO. | ② |
| SCALED DIMENSION | ± |

PROPERTY MAP

# SWANZEY

NEW HAMPSHIRE

DIGITIZED IN 1995 BY
CARTOGRAPHIC ASSOC. INC.
PROFESSIONAL CONSULTANTS
MUNICIPAL MAPPING – GIS – PUBLIC WORKS INFORMATION MANAGEMENT
11 PLEASANT STREET, P.O. BOX 267. LITTLETON, NEW HAMPSHIRE 03561
(603)444–6768 – 1(800)322–4540 – FAX (603)444–1366 – WWW.CAI–INFO.COM

SCALE IN FEET
0 200 400

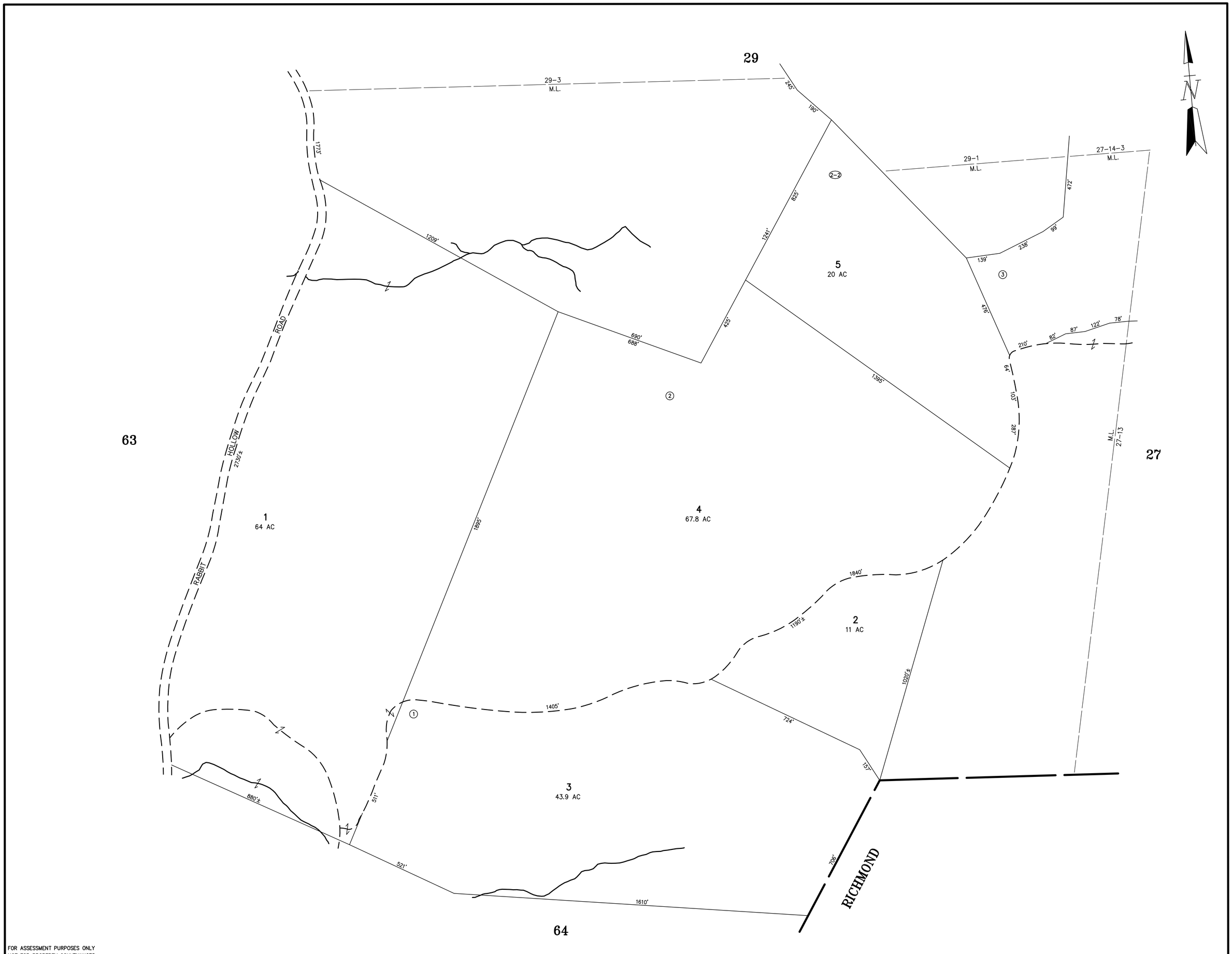


FOR ASSESSMENT PURPOSES ONLY
NOT FOR PROPERTY CONVEYANCES

PREPARED BY PHOTOGRAMMETRIC METHODS BY
JOHN E. O'DONNELL & ASSOCIATES
AUBURN, MAINE
1974

CURRENT TO APRIL 1, 2013

**LEGEND**

| | |
|---|---|
| ADJACENT SHEET NO. | 12 |
| COMMON OWNERSHIP | OR 2 |
| DEVELOPMENT LOT NO. | 2 |
| SCALED DIMENSION | ± |

PROPERTY MAP

# SWANZEY

NEW HAMPSHIRE

DIGITIZED IN 1995 BY
CARTOGRAPHIC ASSOC. INC.
PROFESSIONAL CONSULTANTS
MUNICIPAL MAPPING – GIS – PUBLIC WORKS INFORMATION MANAGEMENT
11 PLEASANT STREET, P.O. BOX 267. LITTLETON, NEW HAMPSHIRE 03561
(603)444-6768 – 1(800)322-4540 – FAX (603)444-1366 – WWW.CAI-INFO.COM

SCALE IN FEET
0 200 400

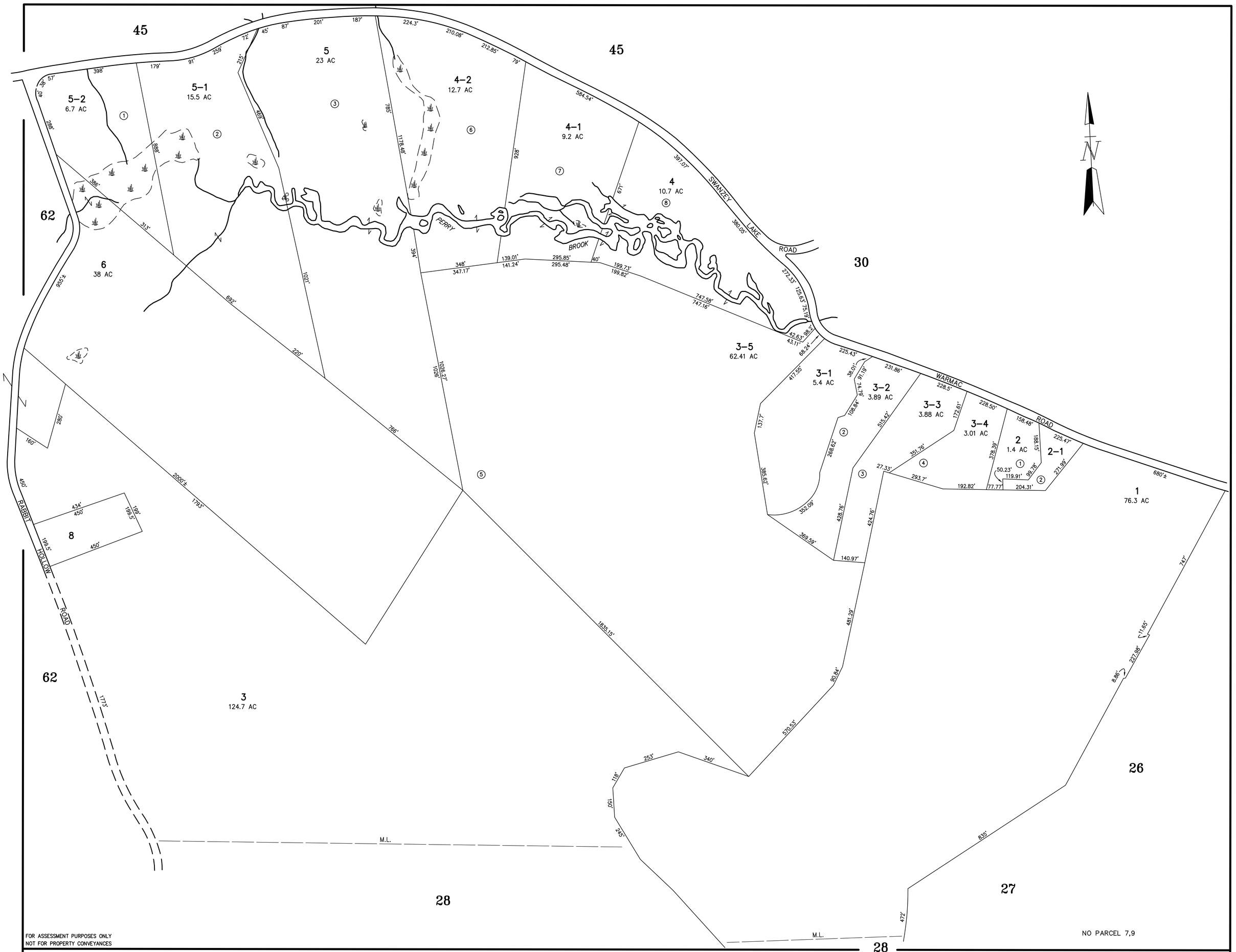


FOR ASSESSMENT PURPOSES ONLY
NOT FOR PROPERTY CONVEYANCES

PREPARED BY PHOTOGRAMMETRIC METHODS BY
JOHN E. O'DONNELL & ASSOCIATES
AUBURN, MAINE
1974

CURRENT TO APRIL 1, 2013

**LEGEND**

| | |
|---|---|
| ADJACENT SHEET NO. | 12 |
| COMMON OWNERSHIP | OR |
| DEVELOPMENT LOT NO. | ② |
| SCALED DIMENSION | ± |

PROPERTY MAP

# SWANZEY

NEW HAMPSHIRE

DIGITIZED IN 1995 BY
CARTOGRAPHIC ASSOC. INC.
PROFESSIONAL CONSULTANTS
MUNICIPAL MAPPING – GIS – PUBLIC WORKS INFORMATION MANAGEMENT
11 PLEASANT STREET, LITTLETON, NEW HAMPSHIRE 03561
(603)444-6768 – 1(800)322-4540 – FAX (603)444-1366 – WWW.CAI-INFO.COM

SCALE IN FEET
0 200 400

FOR ASSESSMENT PURPOSES ONLY
NOT FOR PROPERTY CONVEYANCES

PREPARED BY PHOTOGRAMMETRIC METHODS BY
JOHN E. O'DONNELL & ASSOCIATES
AUBURN, MAINE
1974

CURRENT TO APRIL 1, 2013

**LEGEND**

| | |
|---|---|
| ADJACENT SHEET NO. | 12 |
| COMMON OWNERSHIP | OR |
| DEVELOPMENT LOT NO. | ② |
| SCALED DIMENSION | ± |

PROPERTY MAP

# SWANZEY

NEW HAMPSHIRE

DIGITIZED IN 1995 BY
CARTOGRAPHIC ASSOC. INC.
PROFESSIONAL CONSULTANTS
MUNICIPAL MAPPING – GIS – PUBLIC WORKS INFORMATION MANAGEMENT
11 PLEASANT STREET, P.O. BOX 267, LITTLETON, NEW HAMPSHIRE 03561
(603)444-6768 – 1(800)322-4540 – FAX (603)444-1366 – WWW.CAI-INFO.COM

SCALE IN FEET
0 200 400

30

FOR ASSESSMENT PURPOSES ONLY
NOT FOR PROPERTY CONVEYANCES

NO PARCEL 1, 3-1, 21, 23

PREPARED BY PHOTOGRAMMETRIC METHODS BY
JOHN E. O'DONNELL & ASSOCIATES
AUBURN, MAINE
1974

CURRENT TO APRIL 1, 2013

**LEGEND**

| | |
|---|---|
| ADJACENT SHEET NO. | 12 |
| COMMON OWNERSHIP | OR 2 |
| DEVELOPMENT LOT NO. | ② |
| SCALED DIMENSION | ± |

PROPERTY MAP

# SWANZEY

NEW HAMPSHIRE

DIGITIZED IN 1995 BY
CARTOGRAPHIC ASSOC. INC.
PROFESSIONAL CONSULTANTS
MUNICIPAL MAPPING – GIS – PUBLIC WORKS INFORMATION MANAGEMENT
11 PLEASANT STREET, LITTLETON, NEW HAMPSHIRE 03561
(603)444-6768 – 1(800)322-4540 – FAX (603)444-1366 – WWW.CAI-INFO.COM

SCALE IN FEET
0 200 400

PREPARED BY PHOTOGRAMMETRIC METHODS BY
JOHN E. O'DONNELL & ASSOCIATES
AUBURN, MAINE
1974

CURRENT TO APRIL 1, 2013

**LEGEND**

| | |
|---|---|
| ADJACENT SHEET NO. | 12 |
| COMMON OWNERSHIP | OR |
| DEVELOPMENT LOT NO. | ② |
| SCALED DIMENSION | ± |

PROPERTY MAP

# SWANZEY

NEW HAMPSHIRE

DIGITIZED IN 1995 BY
CARTOGRAPHIC ASSOC. INC.
PROFESSIONAL CONSULTANTS
MUNICIPAL MAPPING – GIS – PUBLIC WORKS INFORMATION MANAGEMENT
11 PLEASANT STREET, LITTLETON, NEW HAMPSHIRE 03561
(603)444-6768 – 1(800)322-4540 – FAX (603)444-1366 – WWW.CAI-INFO.COM

SCALE IN FEET
0 200 400

32

NO PARCEL 17, 31, 65

FOR ASSESSMENT PURPOSES ONLY
NOT FOR PROPERTY CONVEYANCES

PREPARED BY PHOTOGRAMMETRIC METHODS BY
JOHN E. O'DONNELL & ASSOCIATES
AUBURN, MAINE
1974

CURRENT TO APRIL 1, 2013

**LEGEND**

| | |
|---|---|
| ADJACENT SHEET NO. | 12 |
| COMMON OWNERSHIP | OR |
| DEVELOPMENT LOT NO. | ② |
| SCALED DIMENSION | ± |

PROPERTY MAP

# SWANZEY

NEW HAMPSHIRE

DIGITIZED IN 1995 BY
CARTOGRAPHIC ASSOC. INC.
PROFESSIONAL CONSULTANTS
MUNICIPAL MAPPING – GIS – PUBLIC WORKS INFORMATION MANAGEMENT
11 PLEASANT STREET, LITTLETON, NEW HAMPSHIRE 03561
(603)444-6768 – 1(800)322-4540 – FAX (603)444-1366 – WWW.CAI-INFO.COM

SCALE IN FEET
0 200 400

33

FOR ASSESSMENT PURPOSES ONLY
NOT FOR PROPERTY CONVEYANCES

PREPARED BY PHOTOGRAMMETRIC METHODS BY
JOHN E. O'DONNELL & ASSOCIATES
AUBURN, MAINE
1974

CURRENT TO APRIL 1, 2013

**LEGEND**

| | |
|---|---|
| ADJACENT SHEET NO. | 12 |
| COMMON OWNERSHIP | OR 7 |
| DEVELOPMENT LOT NO. | ② |
| SCALED DIMENSION | ± |

PROPERTY MAP

# SWANZEY

NEW HAMPSHIRE

DIGITIZED IN 1995 BY
CARTOGRAPHIC ASSOC. INC.
PROFESSIONAL CONSULTANTS
MUNICIPAL MAPPING – GIS – PUBLIC WORKS INFORMATION MANAGEMENT
11 PLEASANT STREET, LITTLETON, NEW HAMPSHIRE 03561
(603)444-6768 – 1(800)322-4540 – FAX (603)444-1366 – WWW.CAI-INFO.COM

SCALE IN FEET
0 200 400

PREPARED BY PHOTOGRAMMETRIC METHODS BY
JOHN E. O'DONNELL & ASSOCIATES
AUBURN, MAINE
1974

CURRENT TO APRIL 1, 2013

**LEGEND**

| | |
|---|---|
| ADJACENT SHEET NO. | 12 |
| COMMON OWNERSHIP | OR 7 |
| DEVELOPMENT LOT NO. | ② |
| SCALED DIMENSION | ± |

PROPERTY MAP

# SWANZEY

NEW HAMPSHIRE

DIGITIZED IN 1995 BY
CARTOGRAPHIC ASSOC. INC.
PROFESSIONAL CONSULTANTS
MUNICIPAL MAPPING – GIS – PUBLIC WORKS INFORMATION MANAGEMENT
11 PLEASANT STREET, P.O. BOX 267. LITTLETON, NEW HAMPSHIRE 03561
(603)444–6768 – 1(800)322–4540 – FAX (603)444–1366 – WWW.CAI–INFO.COM

SCALE IN FEET
0 200 400

FOR ASSESSMENT PURPOSES ONLY
NOT FOR PROPERTY CONVEYANCES

PREPARED BY PHOTOGRAMMETRIC METHODS BY
JOHN E. O'DONNELL & ASSOCIATES
AUBURN, MAINE
1974

CURRENT TO APRIL 1, 2013

**LEGEND**

| | |
|---|---|
| ADJACENT SHEET NO. | 12 |
| COMMON OWNERSHIP | OR |
| DEVELOPMENT LOT NO. | ② |
| SCALED DIMENSION | ± |

PROPERTY MAP

# SWANZEY

NEW HAMPSHIRE

DIGITIZED IN 1995 BY
CARTOGRAPHIC ASSOC. INC.
PROFESSIONAL CONSULTANTS
MUNICIPAL MAPPING – GIS – PUBLIC WORKS INFORMATION MANAGEMENT
11 PLEASANT STREET, P.O. BOX 267. LITTLETON, NEW HAMPSHIRE 03561
(603)444–6768 – 1(800)322–4540 – FAX (603)444–1366 – WWW.CAI–INFO.COM

SCALE IN FEET
0 200 400

36

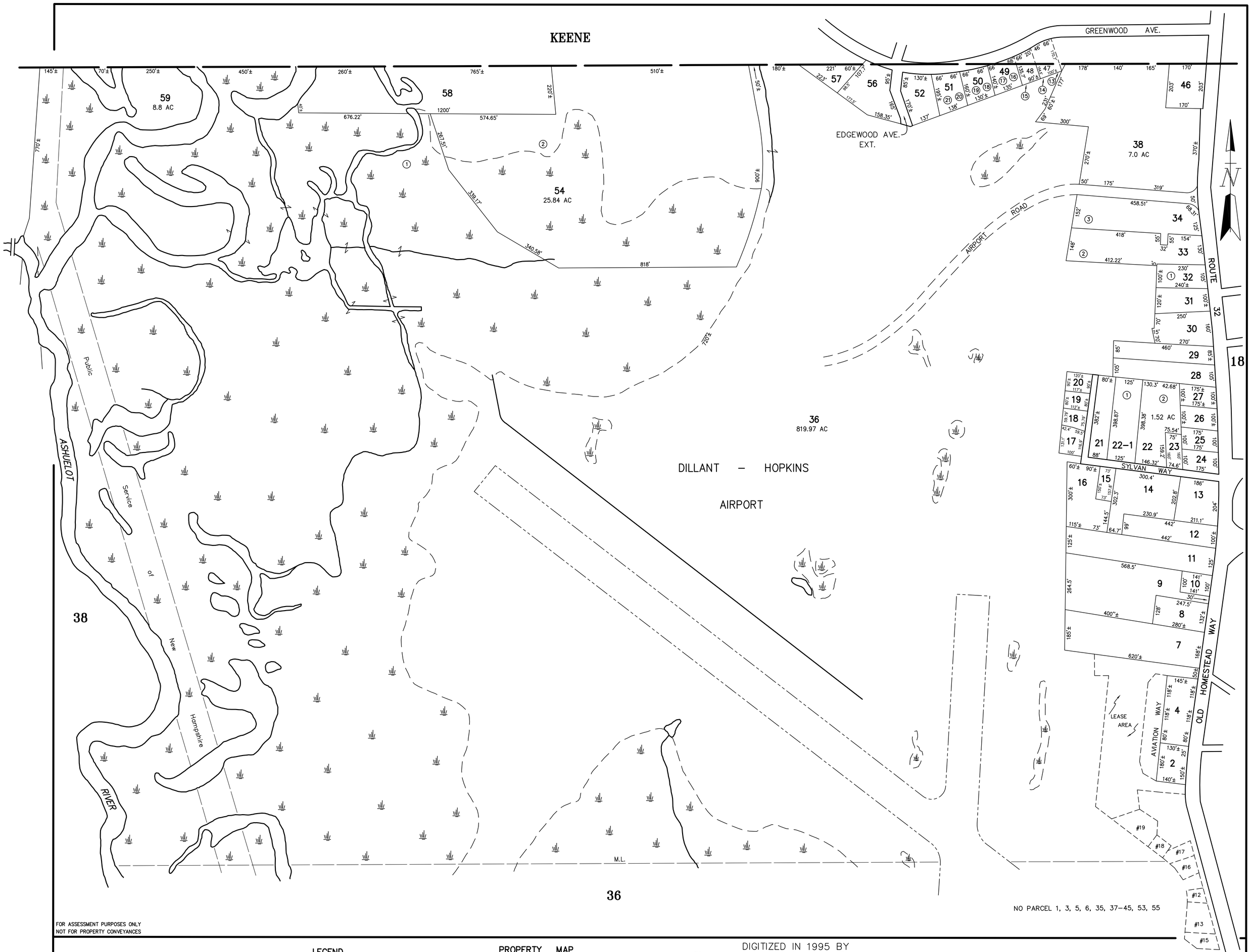


FOR ASSESSMENT PURPOSES ONLY
NOT FOR PROPERTY CONVEYANCES

PREPARED BY PHOTOGRAMMETRIC METHODS BY
JOHN E. O'DONNELL & ASSOCIATES
AUBURN, MAINE
1974

CURRENT TO APRIL 1, 2013

**LEGEND**

| | |
|---|---|
| ADJACENT SHEET NO. | 12 |
| COMMON OWNERSHIP | OR |
| DEVELOPMENT LOT NO. | ② |
| SCALED DIMENSION | ± |

PROPERTY MAP

# SWANZEY

NEW HAMPSHIRE

DIGITIZED IN 1995 BY
CARTOGRAPHIC ASSOC. INC.
PROFESSIONAL CONSULTANTS
MUNICIPAL MAPPING – GIS – PUBLIC WORKS INFORMATION MANAGEMENT
11 PLEASANT STREET, P.O. BOX 267. LITTLETON, NEW HAMPSHIRE 03561
(603)444–6768 – 1(800)322–4540 – FAX (603)444–1366 – WWW.CAI–INFO.COM

SCALE IN FEET
0 200 400

37

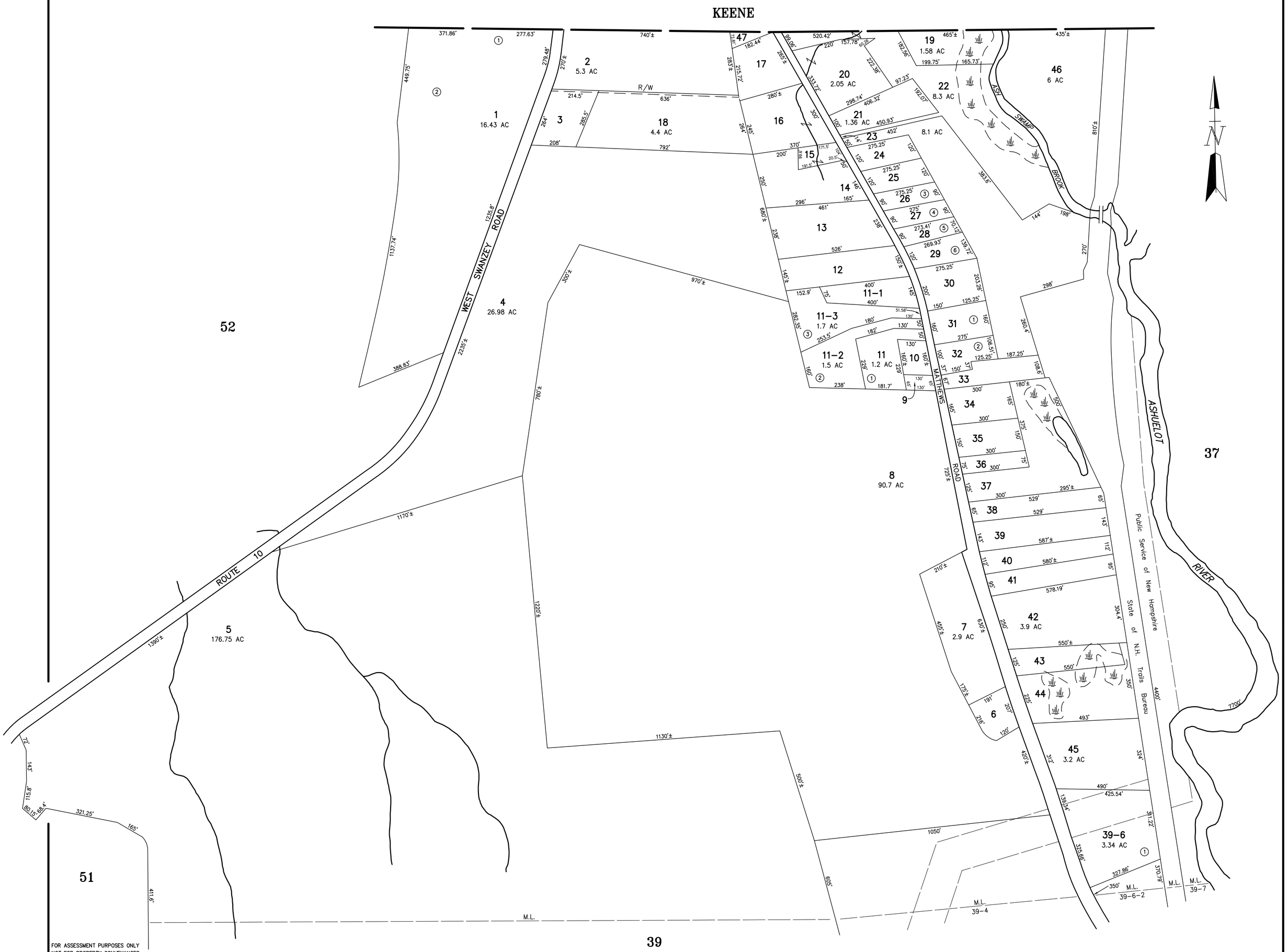


FOR ASSESSMENT PURPOSES ONLY
NOT FOR PROPERTY CONVEYANCES

PREPARED BY PHOTOGRAMMETRIC METHODS BY
JOHN E. O'DONNELL & ASSOCIATES
AUBURN, MAINE
1974

CURRENT TO APRIL 1, 2013

**LEGEND**

| | |
|---|---|
| ADJACENT SHEET NO. | 12 |
| COMMON OWNERSHIP | OR |
| DEVELOPMENT LOT NO. | 2 |
| SCALED DIMENSION | ± |

PROPERTY MAP

# SWANZEY

NEW HAMPSHIRE

DIGITIZED IN 1995 BY
CARTOGRAPHIC ASSOC. INC.
PROFESSIONAL CONSULTANTS
MUNICIPAL MAPPING – GIS – PUBLIC WORKS INFORMATION MANAGEMENT
11 PLEASANT STREET, LITTLETON, NEW HAMPSHIRE 03561
(603)444-6768 – 1(800)322-4540 – FAX (603)444-1366 – WWW.CAI-INFO.COM

SCALE IN FEET
0 200 400

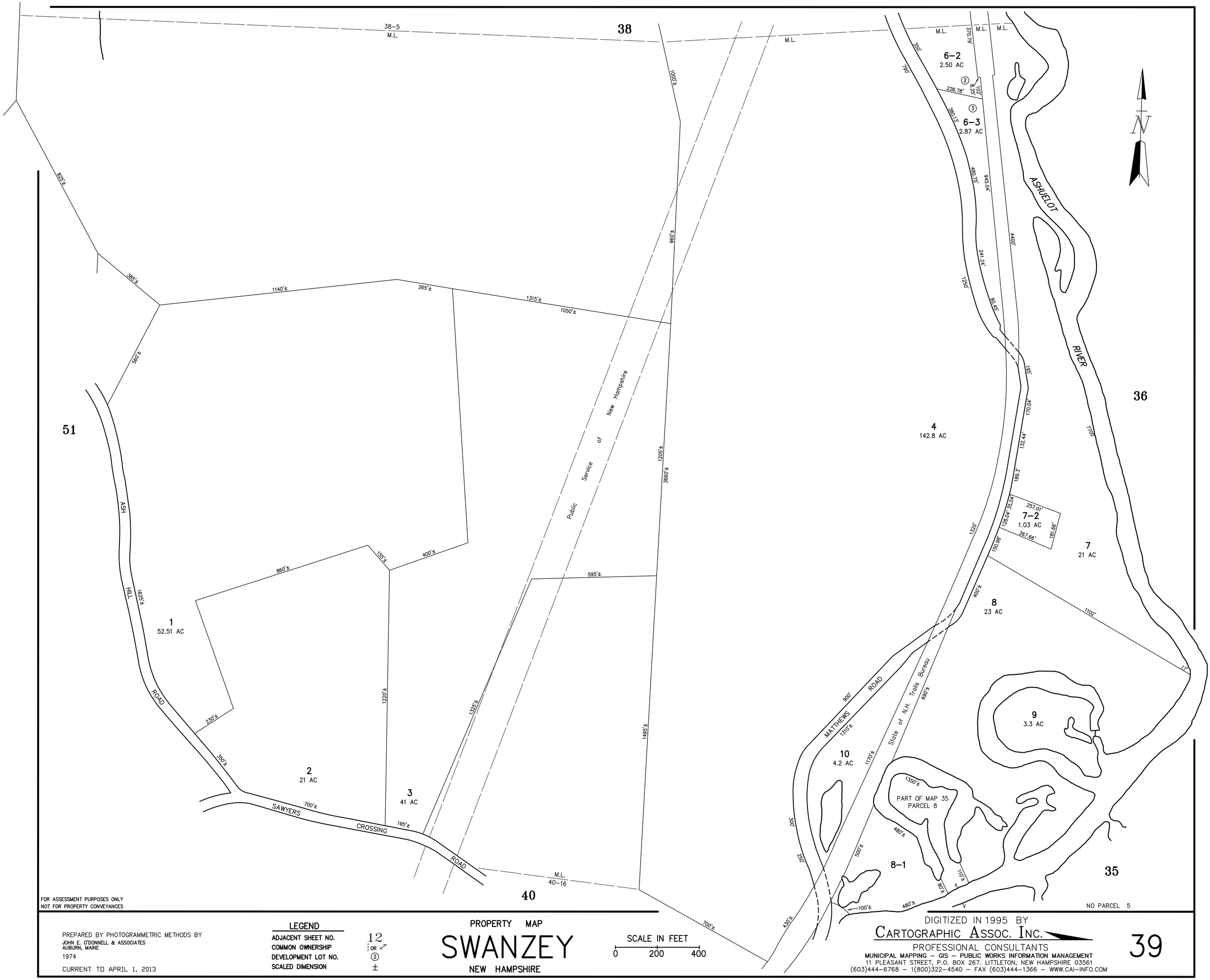


FOR ASSESSMENT PURPOSES ONLY
NOT FOR PROPERTY CONVEYANCES

PREPARED BY PHOTOGRAMMETRIC METHODS BY
JOHN E. O'DONNELL & ASSOCIATES
AUBURN, MAINE
1974

CURRENT TO APRIL 1, 2013

**LEGEND**

| | |
|---|---|
| ADJACENT SHEET NO. | 12 |
| COMMON OWNERSHIP | OR ↙ |
| DEVELOPMENT LOT NO. | ② |
| SCALED DIMENSION | ± |

PROPERTY MAP

# SWANZEY

NEW HAMPSHIRE

SCALE IN FEET
0 200 400

DIGITIZED IN 1995 BY
CARTOGRAPHIC ASSOC. INC.
PROFESSIONAL CONSULTANTS
MUNICIPAL MAPPING – GIS – PUBLIC WORKS INFORMATION MANAGEMENT
11 PLEASANT STREET, P.O. BOX 267. LITTLETON, NEW HAMPSHIRE 03561
(603)444-6768 – 1(800)322-4540 – FAX (603)444-1366 – WWW.CAI-INFO.COM

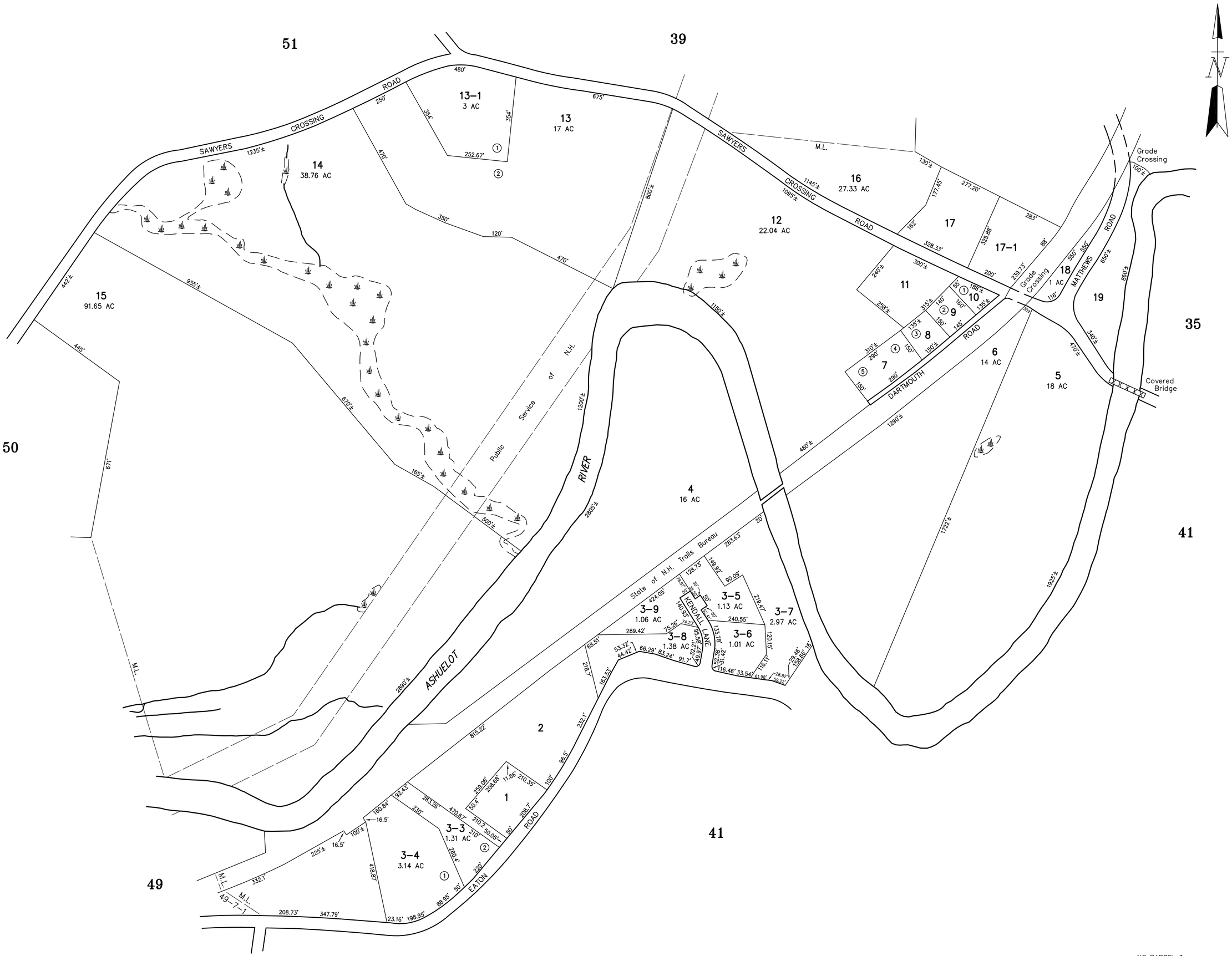


NO PARCEL 3

FOR ASSESSMENT PURPOSES ONLY
NOT FOR PROPERTY CONVEYANCES

PREPARED BY PHOTOGRAMMETRIC METHODS BY
JOHN E. O'DONNELL & ASSOCIATES
AUBURN, MAINE
1974

CURRENT TO APRIL 1, 2013

**LEGEND**

| | |
|---|---|
| ADJACENT SHEET NO. | 12 |
| COMMON OWNERSHIP | 1 OR 2 |
| DEVELOPMENT LOT NO. | ② |
| SCALED DIMENSION | ± |

PROPERTY MAP

# SWANZEY

NEW HAMPSHIRE

DIGITIZED IN 1995 BY
CARTOGRAPHIC ASSOC. INC.
PROFESSIONAL CONSULTANTS
MUNICIPAL MAPPING – GIS – PUBLIC WORKS INFORMATION MANAGEMENT
11 PLEASANT STREET, LITTLETON, NEW HAMPSHIRE 03561
(603)444–6768 – 1(800)322–4540 – FAX (603)444–1366 – WWW.CAI–INFO.COM

SCALE IN FEET
0 200 400

FOR ASSESSMENT PURPOSES ONLY
NOT FOR PROPERTY CONVEYANCES

NO PARCELS 20, 20-1, 37, 43, 46, 48, 61, 68-71
105-107, 103, 118, 119, 121, 128, 129

PREPARED BY PHOTOGRAMMETRIC METHODS BY
JOHN E. O'DONNELL & ASSOCIATES
AUBURN, MAINE
1974

CURRENT TO APRIL 1, 2013

**LEGEND**

| | |
|---|---|
| ADJACENT SHEET NO. | 12 |
| COMMON OWNERSHIP | OR |
| DEVELOPMENT LOT NO. | 2 |
| SCALED DIMENSION | ± |

PROPERTY MAP

# SWANZEY

NEW HAMPSHIRE

DIGITIZED IN 1995 BY
CARTOGRAPHIC ASSOC. INC.
PROFESSIONAL CONSULTANTS
MUNICIPAL MAPPING – GIS – PUBLIC WORKS INFORMATION MANAGEMENT
11 PLEASANT STREET, LITTLETON, NEW HAMPSHIRE 03561
(603)444-6768 – 1(800)322-4540 – FAX (603)444-1366 – WWW.CAI-INFO.COM

SCALE IN FEET
0 200 400

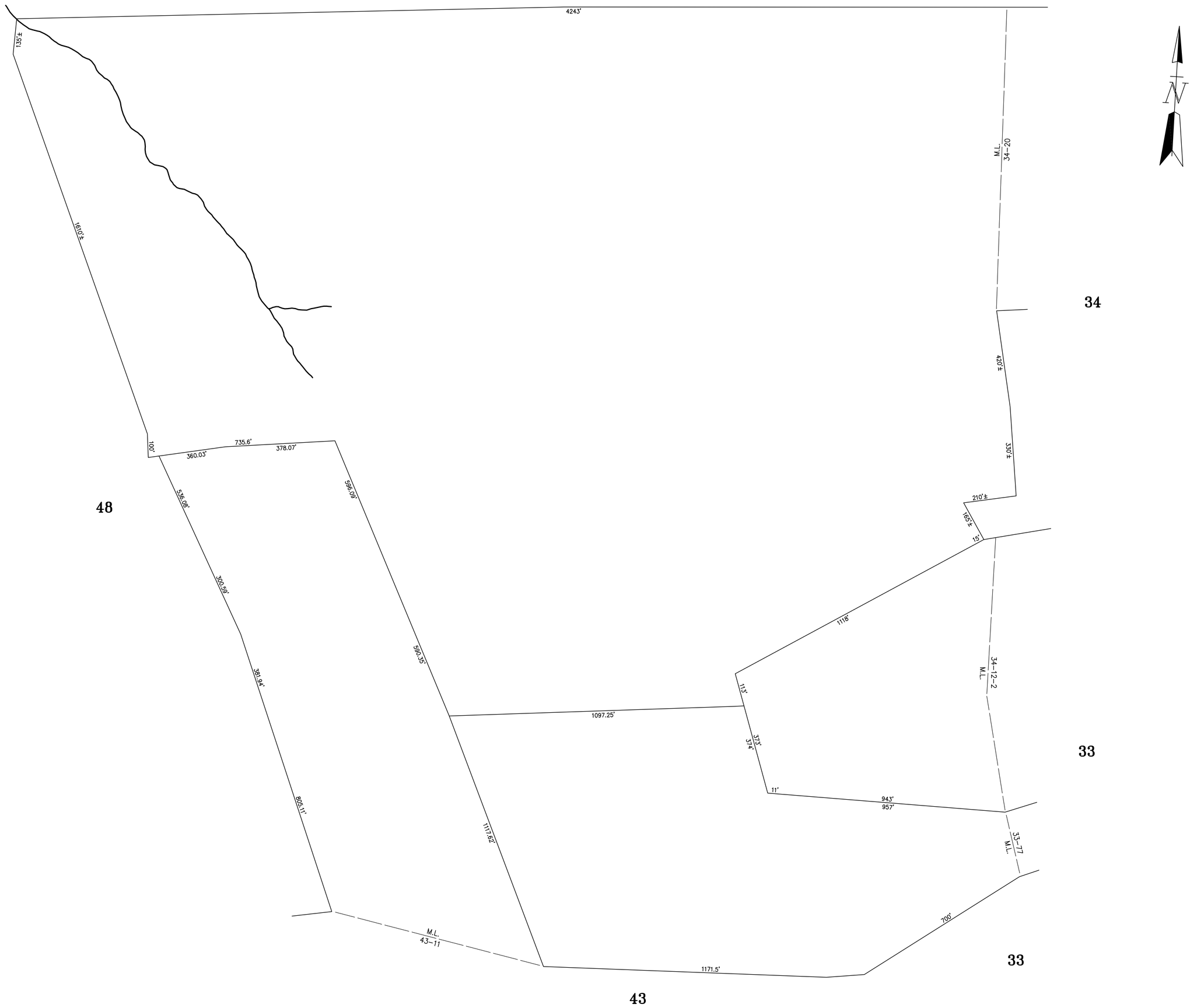


FOR ASSESSMENT PURPOSES ONLY
NOT FOR PROPERTY CONVEYANCES

PREPARED BY PHOTOGRAMMETRIC METHODS BY
JOHN E. O'DONNELL & ASSOCIATES
AUBURN, MAINE
1974

CURRENT TO APRIL 1, 2013

**LEGEND**

| | |
|---|---|
| ADJACENT SHEET NO. | 12 |
| COMMON OWNERSHIP | OR |
| DEVELOPMENT LOT NO. | ② |
| SCALED DIMENSION | ± |

PROPERTY MAP

# SWANZEY

NEW HAMPSHIRE

DIGITIZED IN 1995 BY
CARTOGRAPHIC ASSOC. INC.
PROFESSIONAL CONSULTANTS
MUNICIPAL MAPPING – GIS – PUBLIC WORKS INFORMATION MANAGEMENT
11 PLEASANT STREET, LITTLETON, NEW HAMPSHIRE 03561
(603)444-6768 – 1(800)322-4540 – FAX (603)444-1366 – WWW.CAI-INFO.COM

SCALE IN FEET
0 200 400

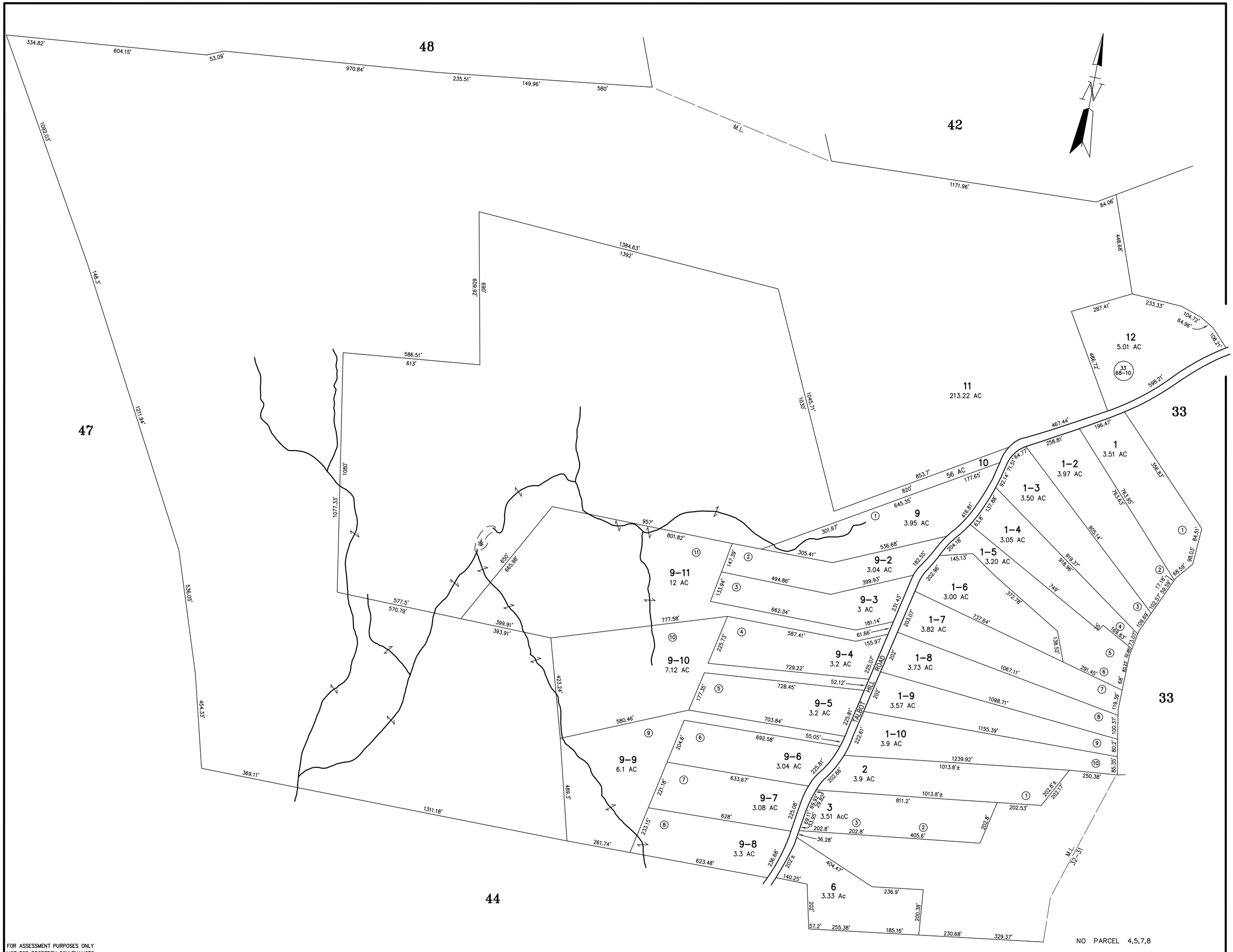


FOR ASSESSMENT PURPOSES ONLY
NOT FOR PROPERTY CONVEYANCES

PREPARED BY PHOTOGRAMMETRIC METHODS BY
JOHN E. O'DONNELL & ASSOCIATES
AUBURN, MAINE
1974

CURRENT TO APRIL 1, 2013

**LEGEND**

| | |
|---|---|
| ADJACENT SHEET NO. | 12 |
| COMMON OWNERSHIP | OR |
| DEVELOPMENT LOT NO. | ② |
| SCALED DIMENSION | ± |

PROPERTY MAP

# SWANZEY

NEW HAMPSHIRE

DIGITIZED IN 1995 BY
CARTOGRAPHIC ASSOC. INC.
PROFESSIONAL CONSULTANTS
MUNICIPAL MAPPING – GIS – PUBLIC WORKS INFORMATION MANAGEMENT
11 PLEASANT STREET, LITTLETON, NEW HAMPSHIRE 03561
(603)444-6768 – 1(800)322-4540 – FAX (603)444-1366 – WWW.CAI-INFO.COM

SCALE IN FEET
0 200 400

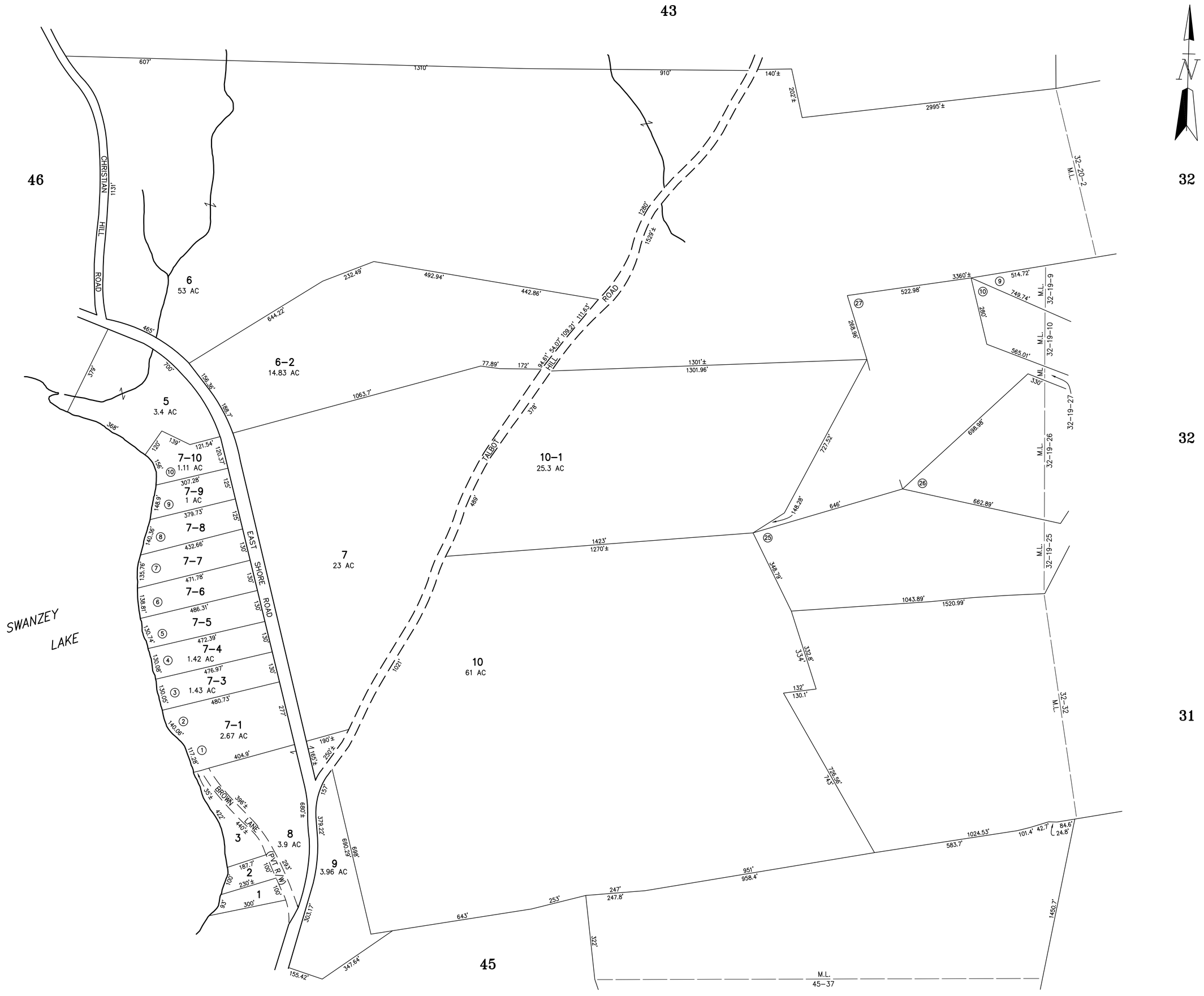


FOR ASSESSMENT PURPOSES ONLY
NOT FOR PROPERTY CONVEYANCES

NO PARCEL 4, 11

PREPARED BY PHOTOGRAMMETRIC METHODS BY
JOHN E. O'DONNELL & ASSOCIATES
AUBURN, MAINE
1974

CURRENT TO APRIL 1, 2013

**LEGEND**

| | |
|---|---|
| ADJACENT SHEET NO. | 12 |
| COMMON OWNERSHIP | OR |
| DEVELOPMENT LOT NO. | ② |
| SCALED DIMENSION | ± |

PROPERTY MAP

# SWANZEY

NEW HAMPSHIRE

DIGITIZED IN 1995 BY
CARTOGRAPHIC ASSOC. INC.
PROFESSIONAL CONSULTANTS
MUNICIPAL MAPPING – GIS – PUBLIC WORKS INFORMATION MANAGEMENT
11 PLEASANT STREET, LITTLETON, NEW HAMPSHIRE 03561
(603)444-6768 – 1(800)322-4540 – FAX (603)444-1366 – WWW.CAI-INFO.COM

SCALE IN FEET
0 200 400

44

FOR ASSESSMENT PURPOSES ONLY
NOT FOR PROPERTY CONVEYANCES

NO PARCEL 4, 11, 25, 31

PREPARED BY PHOTOGRAMMETRIC METHODS BY
JOHN E. O'DONNELL & ASSOCIATES
AUBURN, MAINE
1974

CURRENT TO APRIL 1, 2012

**LEGEND**

| | |
|---|---|
| ADJACENT SHEET NO. | 12 |
| COMMON OWNERSHIP | OR |
| DEVELOPMENT LOT NO. | ② |
| SCALED DIMENSION | ± |

PROPERTY MAP

# SWANZEY

NEW HAMPSHIRE

DIGITIZED IN 1995 BY
CARTOGRAPHIC ASSOC. INC.
PROFESSIONAL CONSULTANTS
MUNICIPAL MAPPING – GIS – PUBLIC WORKS INFORMATION MANAGEMENT
11 PLEASANT STREET, P.O. BOX 267. LITTLETON, NEW HAMPSHIRE 03561
(603)444-6768 – 1(800)322-4540 – FAX (603)444-1366 – WWW.CAI-INFO.COM

SCALE IN FEET
0 200 400

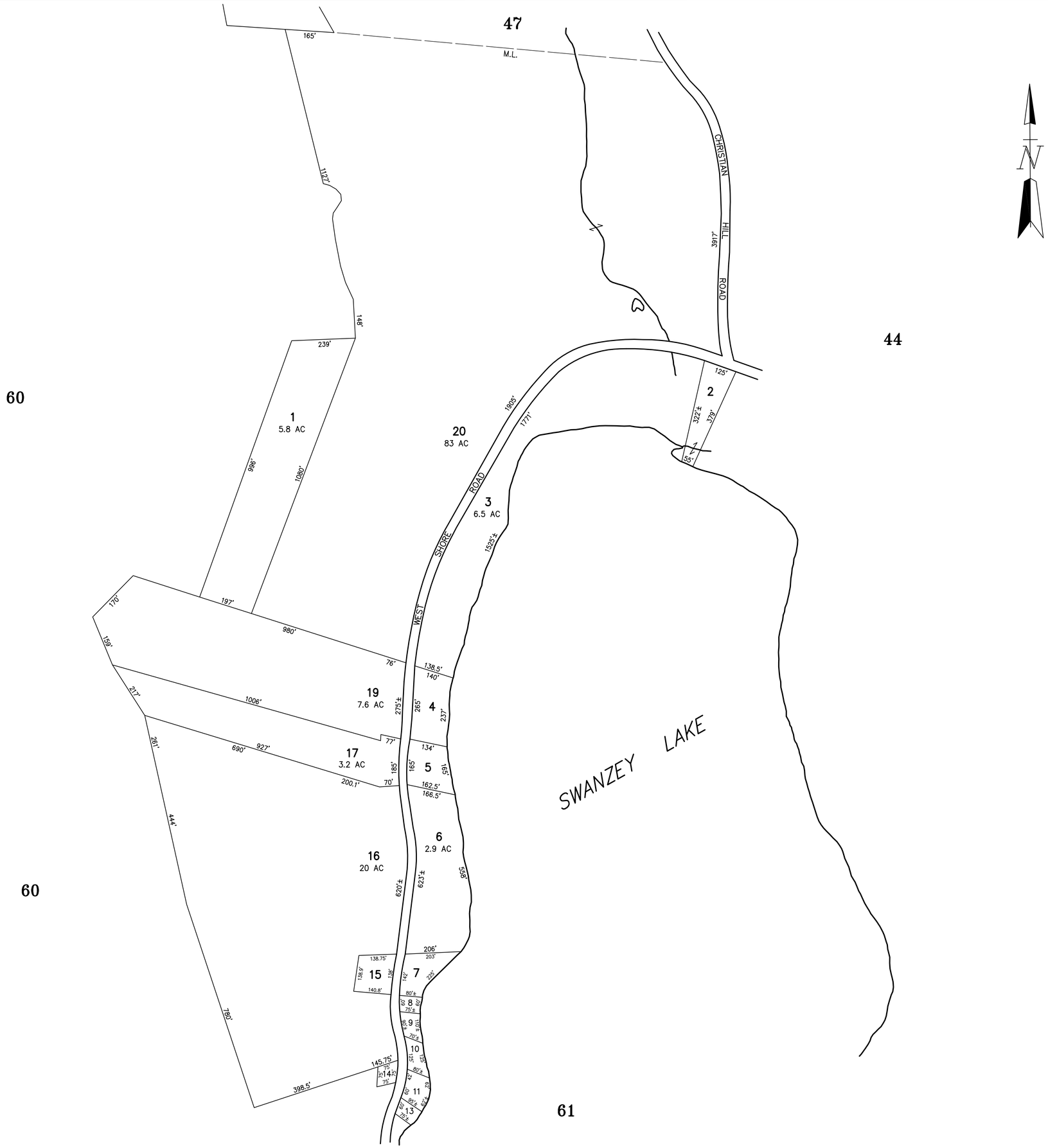


FOR ASSESSMENT PURPOSES ONLY
NOT FOR PROPERTY CONVEYANCES

NO PARCEL 12, 18

PREPARED BY PHOTOGRAMMETRIC METHODS BY
JOHN E. O'DONNELL & ASSOCIATES
AUBURN, MAINE
1974

CURRENT TO APRIL 1, 2013

**LEGEND**

| | |
|---|---|
| ADJACENT SHEET NO. | 12 |
| COMMON OWNERSHIP | OR |
| DEVELOPMENT LOT NO. | ② |
| SCALED DIMENSION | ± |

PROPERTY MAP

# SWANZEY

NEW HAMPSHIRE

DIGITIZED IN 1995 BY
CARTOGRAPHIC ASSOC. INC.
PROFESSIONAL CONSULTANTS
MUNICIPAL MAPPING – GIS – PUBLIC WORKS INFORMATION MANAGEMENT
11 PLEASANT STREET, LITTLETON, NEW HAMPSHIRE 03561
(603)444–6768 – 1(800)322–4540 – FAX (603)444–1366 – WWW.CAI–INFO.COM

SCALE IN FEET
0 200 400

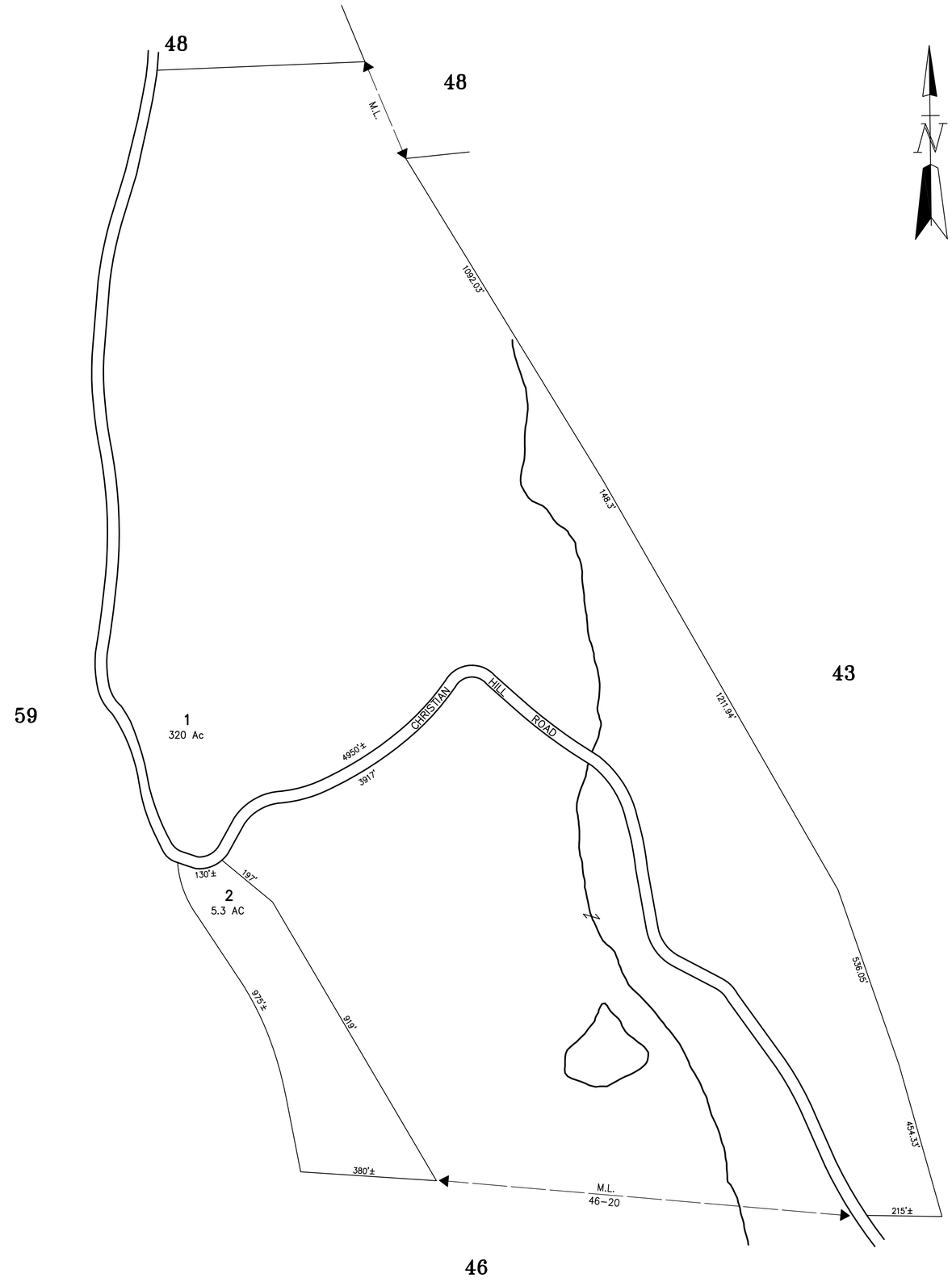


FOR ASSESSMENT PURPOSES ONLY
NOT FOR PROPERTY CONVEYANCES

PREPARED BY PHOTOGRAMMETRIC METHODS BY
JOHN E. O'DONNELL & ASSOCIATES
AUBURN, MAINE
1974

CURRENT TO APRIL 1, 2013

**LEGEND**

| | |
|---|---|
| ADJACENT SHEET NO. | 12 |
| COMMON OWNERSHIP | OR 7 |
| DEVELOPMENT LOT NO. | ② |
| SCALED DIMENSION | ± |

PROPERTY MAP

# SWANZEY

NEW HAMPSHIRE

DIGITIZED IN 1995 BY
CARTOGRAPHIC ASSOC. INC.
PROFESSIONAL CONSULTANTS
MUNICIPAL MAPPING – GIS – PUBLIC WORKS INFORMATION MANAGEMENT
11 PLEASANT STREET, P.O. BOX 267, LITTLETON, NEW HAMPSHIRE 03561
(603)444-6768 – 1(800)322-4540 – FAX (603)444-1366 – WWW.CAI-INFO.COM

SCALE IN FEET
0 200 400

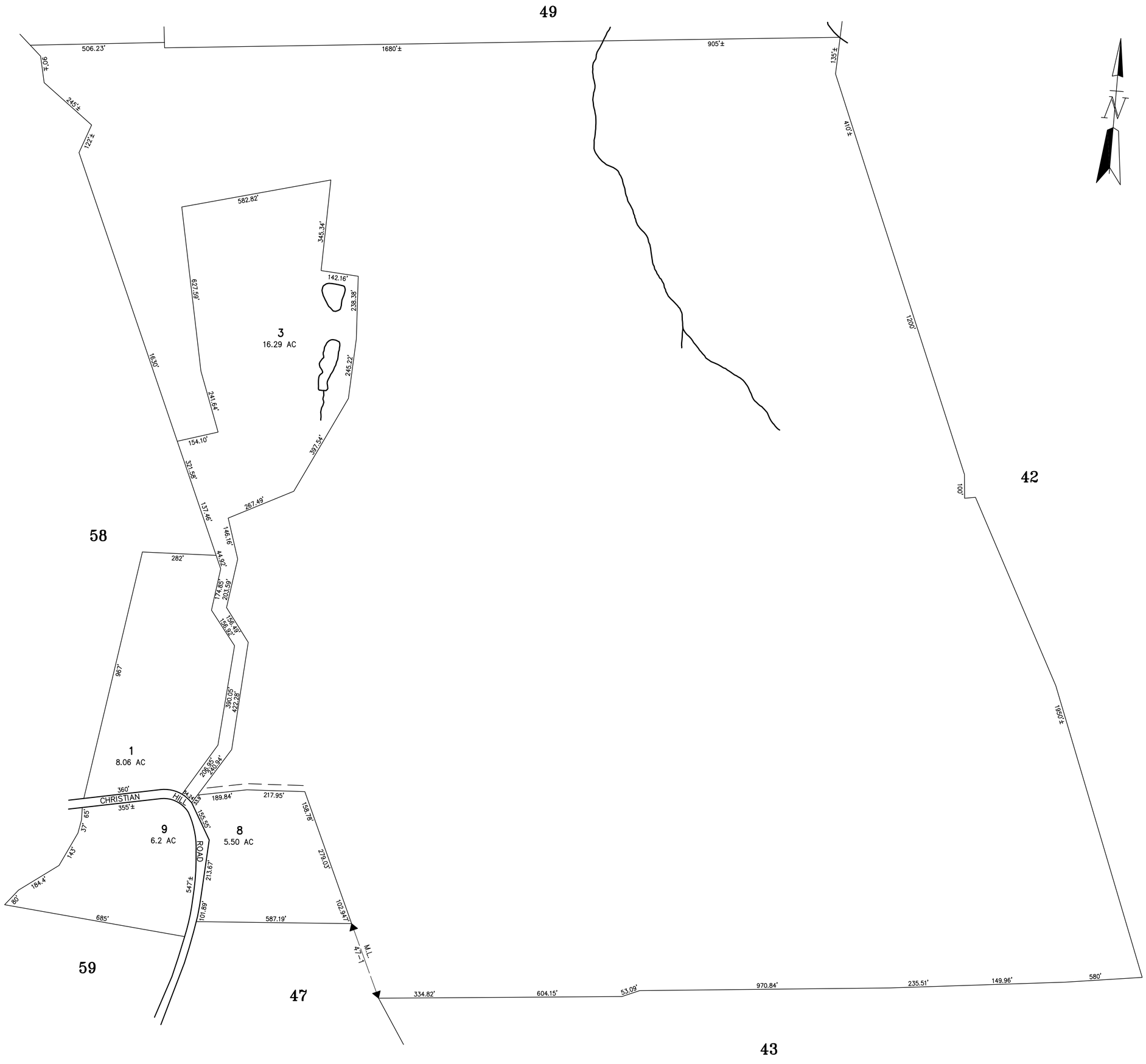


NO PARCEL 2, 4, 5, 6, 7

FOR ASSESSMENT PURPOSES ONLY
NOT FOR PROPERTY CONVEYANCES

PREPARED BY PHOTOGRAMMETRIC METHODS BY
JOHN E. O'DONNELL & ASSOCIATES
AUBURN, MAINE
1974

CURRENT TO APRIL 1, 2013

**LEGEND**

| | |
|---|---|
| ADJACENT SHEET NO. | 12 |
| COMMON OWNERSHIP | 1 OR 2 |
| DEVELOPMENT LOT NO. | ② |
| SCALED DIMENSION | ± |

PROPERTY MAP

# SWANZEY

NEW HAMPSHIRE

DIGITIZED IN 1995 BY
CARTOGRAPHIC ASSOC. INC.
PROFESSIONAL CONSULTANTS
MUNICIPAL MAPPING – GIS – PUBLIC WORKS INFORMATION MANAGEMENT
11 PLEASANT STREET, P.O. BOX 267, LITTLETON, NEW HAMPSHIRE 03561
(603)444-6768 – 1(800)322-4540 – FAX (603)444-1366 – WWW.CAI-INFO.COM

SCALE IN FEET
0 200 400

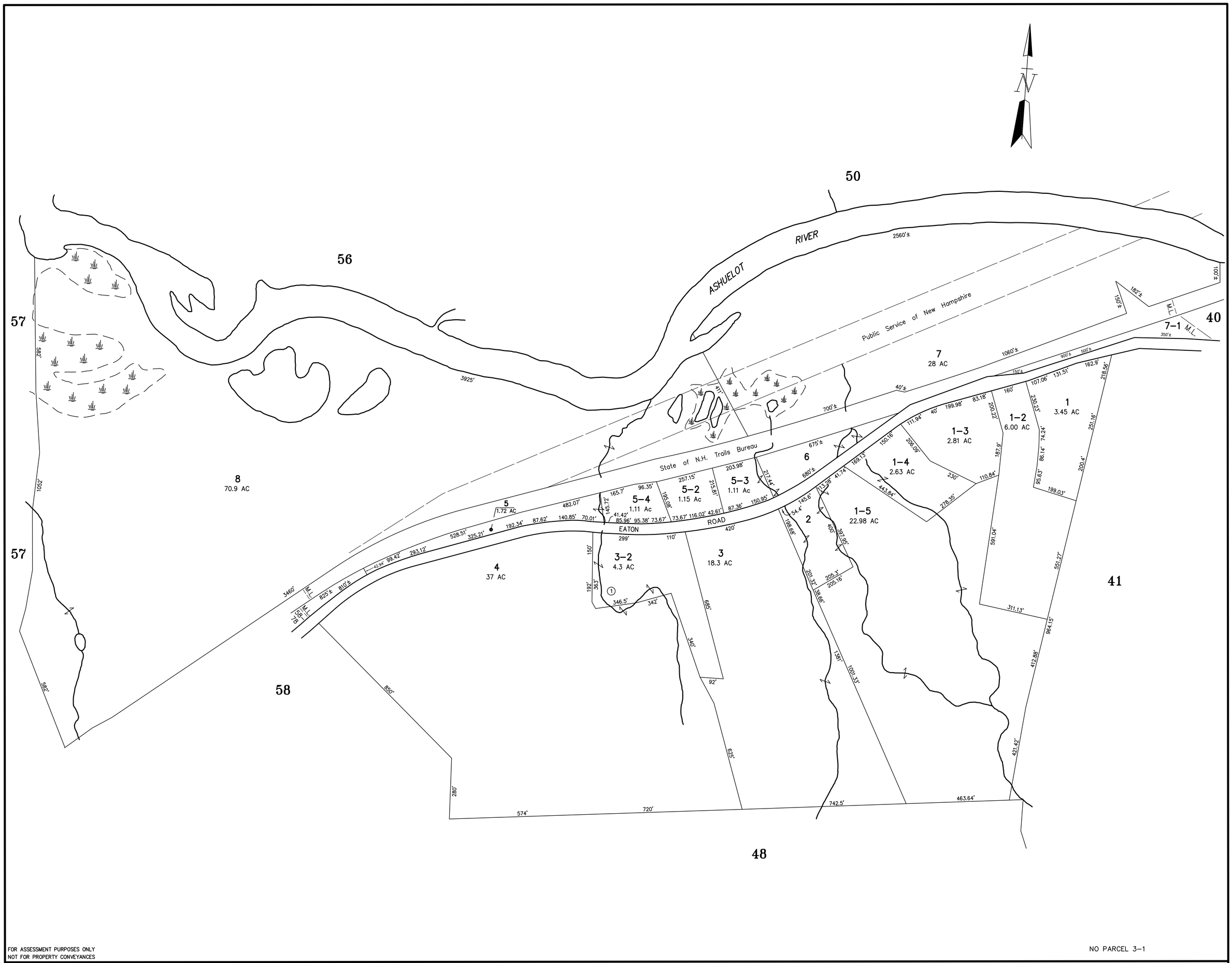


FOR ASSESSMENT PURPOSES ONLY
NOT FOR PROPERTY CONVEYANCES

NO PARCEL 3–1

PREPARED BY PHOTOGRAMMETRIC METHODS BY
JOHN E. O'DONNELL & ASSOCIATES
AUBURN, MAINE
1974

CURRENT TO APRIL 1, 2013

**LEGEND**

| | |
|---|---|
| ADJACENT SHEET NO. | 12 |
| COMMON OWNERSHIP | OR |
| DEVELOPMENT LOT NO. | ② |
| SCALED DIMENSION | ± |

PROPERTY MAP

# SWANZEY

NEW HAMPSHIRE

DIGITIZED IN 1995 BY
CARTOGRAPHIC ASSOC. INC.
PROFESSIONAL CONSULTANTS
MUNICIPAL MAPPING – GIS – PUBLIC WORKS INFORMATION MANAGEMENT
11 PLEASANT STREET, LITTLETON, NEW HAMPSHIRE 03561
(603)444–6768 – 1(800)322–4540 – FAX (603)444–1366 – WWW.CAI–INFO.COM

SCALE IN FEET
0 200 400

FOR ASSESSMENT PURPOSES ONLY
NOT FOR PROPERTY CONVEYANCES

PREPARED BY PHOTOGRAMMETRIC METHODS BY
JOHN E. O'DONNELL & ASSOCIATES
AUBURN, MAINE
1974

CURRENT TO APRIL 1, 2012

**LEGEND**

ADJACENT SHEET NO.
COMMON OWNERSHIP
DEVELOPMENT LOT NO.
SCALED DIMENSION

12 OR ② ±

SCALE IN FEET
0 200 400

PROPERTY MAP
# SWANZEY
NEW HAMPSHIRE

DIGITIZED IN 1995 BY
CARTOGRAPHIC ASSOC. INC.
PROFESSIONAL CONSULTANTS
MUNICIPAL MAPPING – GIS – PUBLIC WORKS INFORMATION MANAGEMENT
11 PLEASANT STREET, P.O. BOX 267, LITTLETON, NEW HAMPSHIRE 03561
(603)444-6768 – 1(800)322-4540 – FAX (603)444-1366 – WWW.CAI-INFO.COM

50

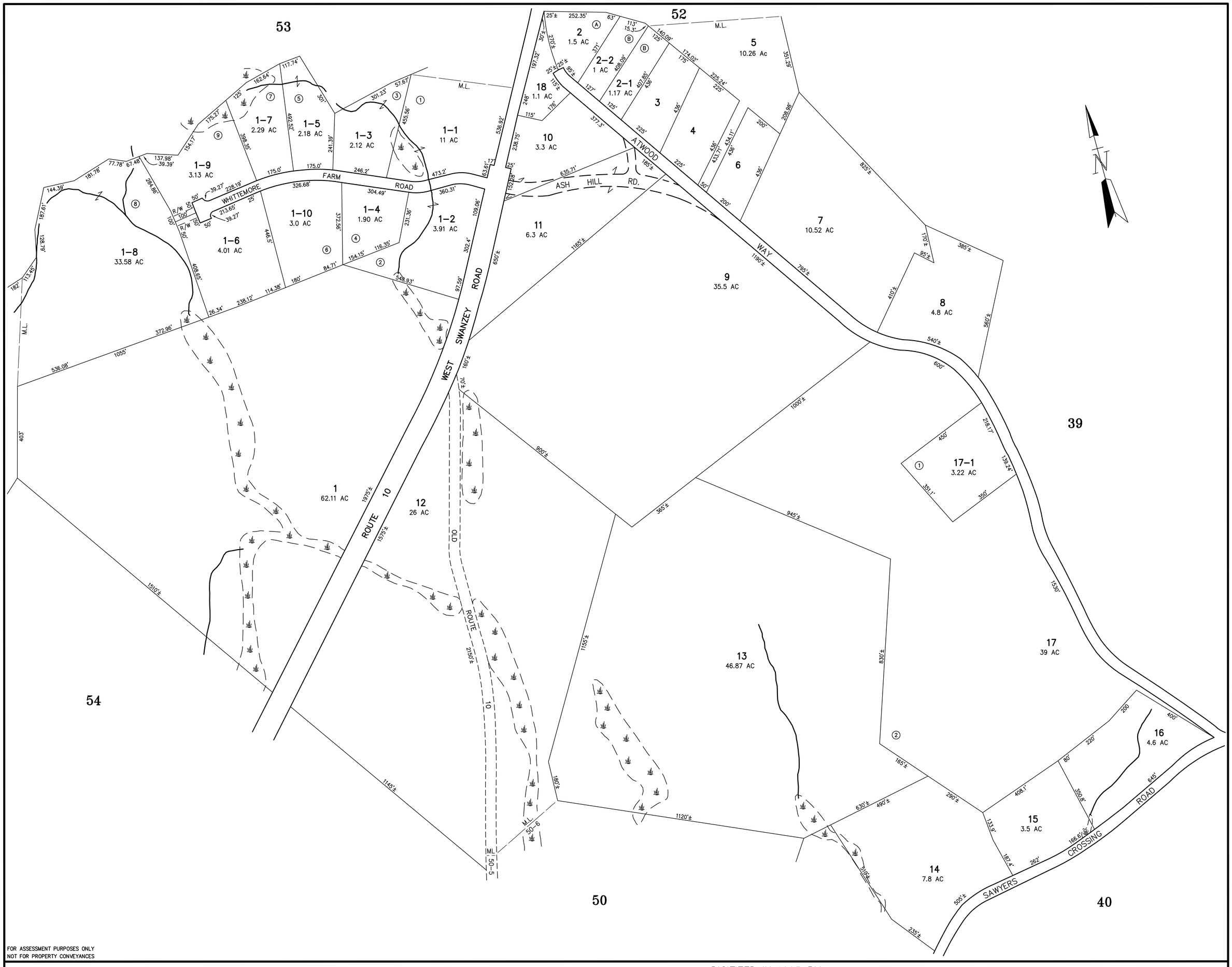


FOR ASSESSMENT PURPOSES ONLY
NOT FOR PROPERTY CONVEYANCES

PREPARED BY PHOTOGRAMMETRIC METHODS BY
JOHN E. O'DONNELL & ASSOCIATES
AUBURN, MAINE
1974

CURRENT TO APRIL 1, 2013

**LEGEND**

| | |
|---|---|
| ADJACENT SHEET NO. | 12 |
| COMMON OWNERSHIP | OR |
| DEVELOPMENT LOT NO. | ② |
| SCALED DIMENSION | ± |

PROPERTY MAP

# SWANZEY

NEW HAMPSHIRE

DIGITIZED IN 1995 BY
CARTOGRAPHIC ASSOC. INC.
PROFESSIONAL CONSULTANTS
MUNICIPAL MAPPING – GIS – PUBLIC WORKS INFORMATION MANAGEMENT
11 PLEASANT STREET, LITTLETON, NEW HAMPSHIRE 03561
(603)444-6768 – 1(800)322-4540 – FAX (603)444-1366 – WWW.CAI-INFO.COM

SCALE IN FEET
0 200 400

51

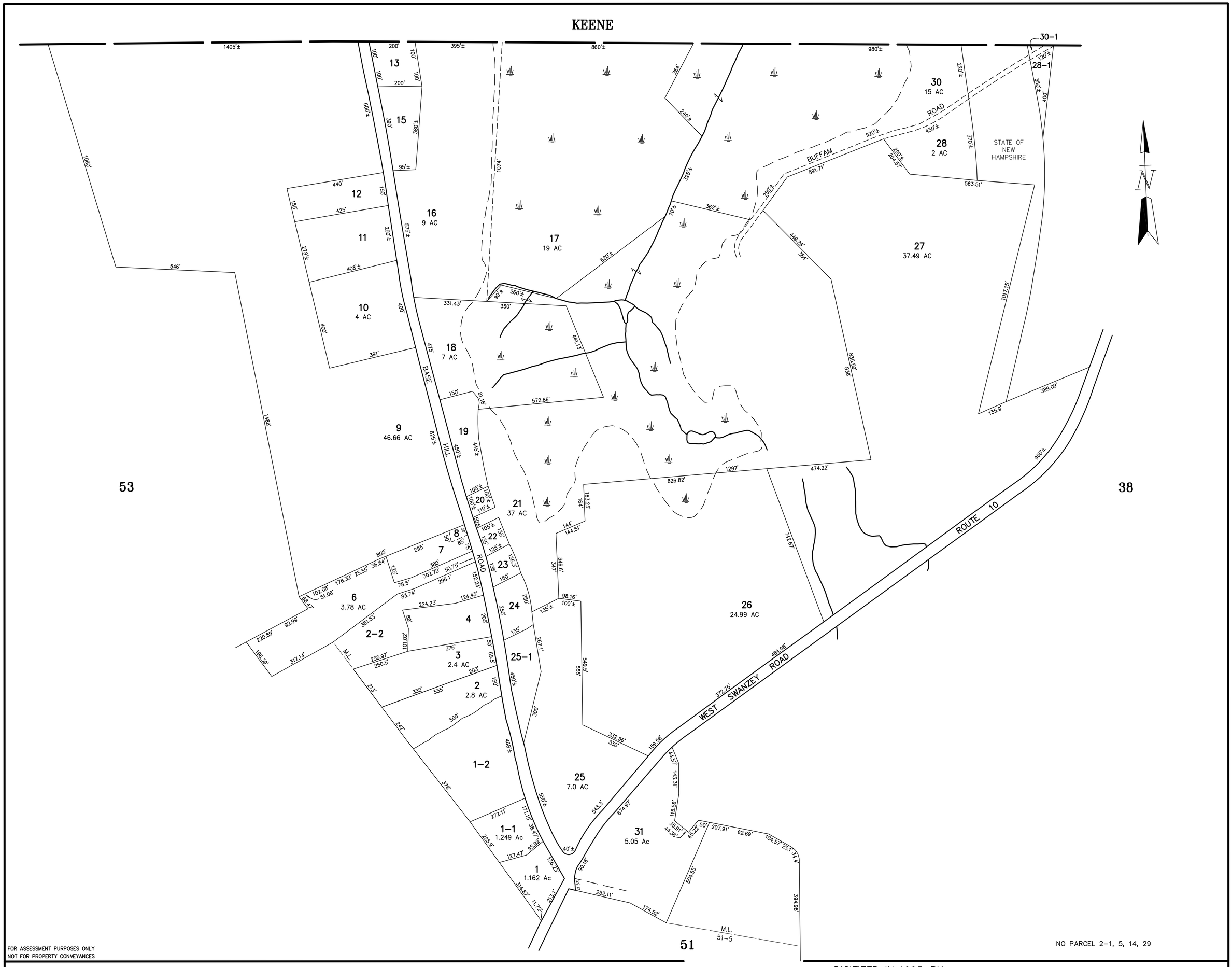


FOR ASSESSMENT PURPOSES ONLY
NOT FOR PROPERTY CONVEYANCES

NO PARCEL 2–1, 5, 14, 29

PREPARED BY PHOTOGRAMMETRIC METHODS BY
JOHN E. O'DONNELL & ASSOCIATES
AUBURN, MAINE
1974

CURRENT TO APRIL 1, 2013

**LEGEND**

| | |
|---|---|
| ADJACENT SHEET NO. | 12 |
| COMMON OWNERSHIP | OR |
| DEVELOPMENT LOT NO. | 2 |
| SCALED DIMENSION | ± |

PROPERTY MAP

# SWANZEY

NEW HAMPSHIRE

DIGITIZED IN 1995 BY
CARTOGRAPHIC ASSOC. INC.
PROFESSIONAL CONSULTANTS
MUNICIPAL MAPPING – GIS – PUBLIC WORKS INFORMATION MANAGEMENT
11 PLEASANT STREET, LITTLETON, NEW HAMPSHIRE 03561
(603)444–6768 – 1(800)322–4540 – FAX (603)444–1366 – WWW.CAI–INFO.COM

SCALE IN FEET
0 200 400

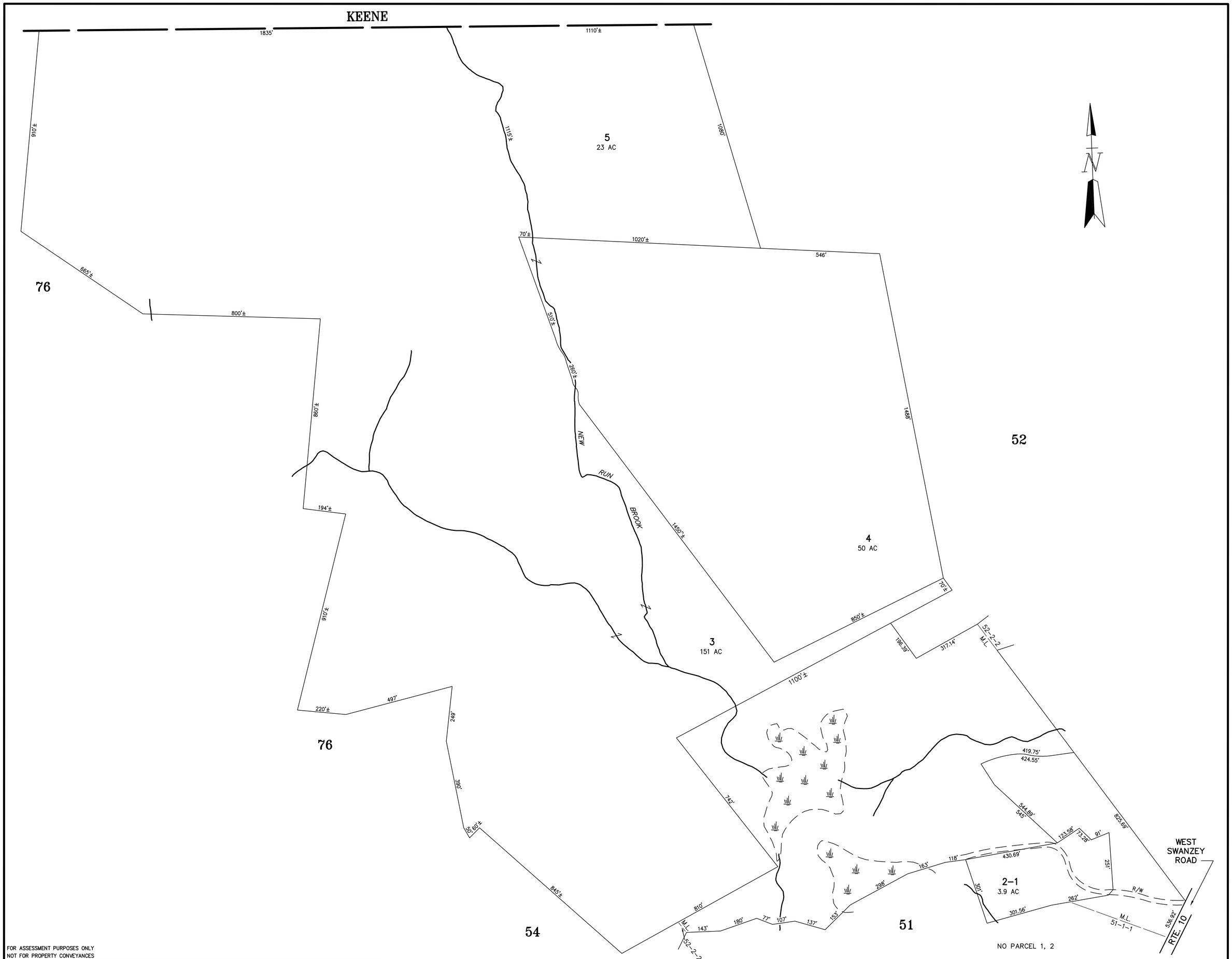


FOR ASSESSMENT PURPOSES ONLY
NOT FOR PROPERTY CONVEYANCES

PREPARED BY PHOTOGRAMMETRIC METHODS BY
JOHN E. O'DONNELL & ASSOCIATES
AUBURN, MAINE
1974

CURRENT TO APRIL 1, 2013

**LEGEND**

| | |
|---|---|
| ADJACENT SHEET NO. | 12 |
| COMMON OWNERSHIP | OR |
| DEVELOPMENT LOT NO. | ② |
| SCALED DIMENSION | ± |

PROPERTY MAP

# SWANZEY

NEW HAMPSHIRE

DIGITIZED IN 1995 BY
CARTOGRAPHIC ASSOC. INC.
PROFESSIONAL CONSULTANTS
MUNICIPAL MAPPING – GIS – PUBLIC WORKS INFORMATION MANAGEMENT
11 PLEASANT STREET, LITTLETON, NEW HAMPSHIRE 03561
(603)444-6768 – 1(800)322-4540 – FAX (603)444-1366 – WWW.CAI-INFO.COM

SCALE IN FEET
0 200 400

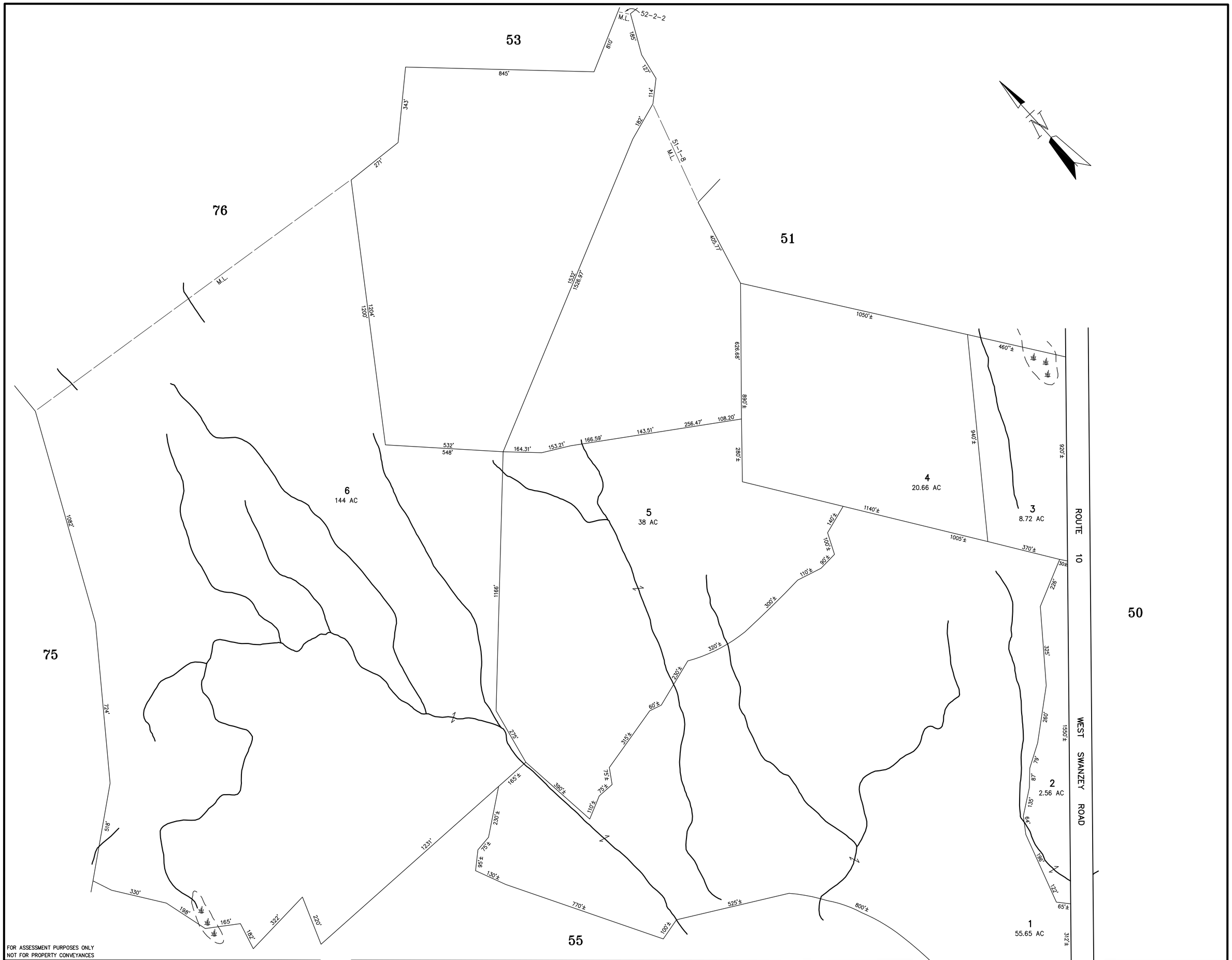


FOR ASSESSMENT PURPOSES ONLY
NOT FOR PROPERTY CONVEYANCES

PREPARED BY PHOTOGRAMMETRIC METHODS BY
JOHN E. O'DONNELL & ASSOCIATES
AUBURN, MAINE
1974

CURRENT TO APRIL 1, 2013

**LEGEND**

ADJACENT SHEET NO.
COMMON OWNERSHIP
DEVELOPMENT LOT NO.
SCALED DIMENSION

12 OR ② ±

PROPERTY MAP

# SWANZEY

NEW HAMPSHIRE

DIGITIZED IN 1995 BY
CARTOGRAPHIC ASSOC. INC.
PROFESSIONAL CONSULTANTS
MUNICIPAL MAPPING – GIS – PUBLIC WORKS INFORMATION MANAGEMENT
11 PLEASANT STREET, P.O. BOX 267, LITTLETON, NEW HAMPSHIRE 03561
(603)444-6768 – 1(800)322-4540 – FAX (603)444-1366 – WWW.CAI-INFO.COM

SCALE IN FEET
0 200 400

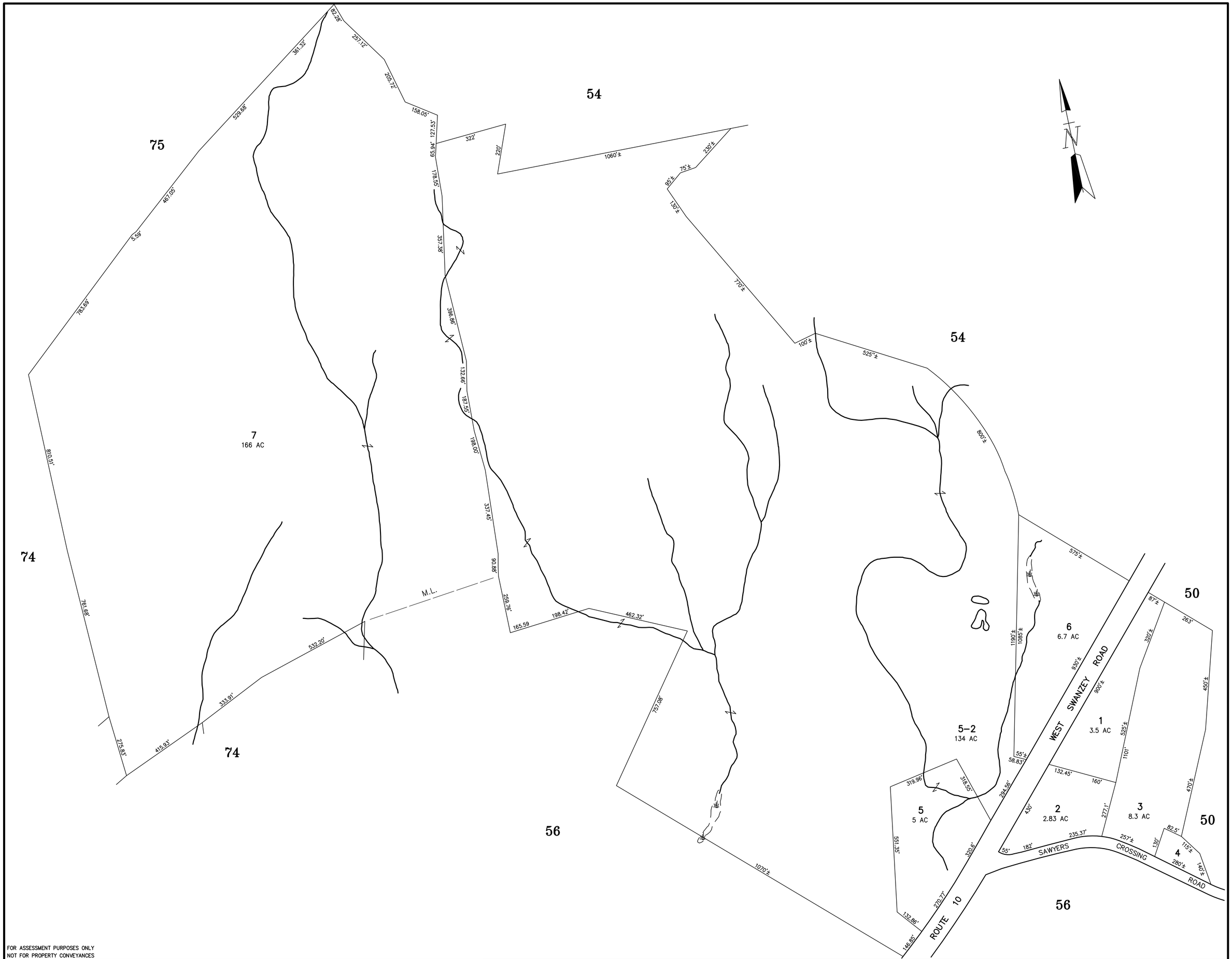


FOR ASSESSMENT PURPOSES ONLY
NOT FOR PROPERTY CONVEYANCES

PREPARED BY PHOTOGRAMMETRIC METHODS BY
JOHN E. O'DONNELL & ASSOCIATES
AUBURN, MAINE
1974

CURRENT TO APRIL 1, 2013

**LEGEND**

| | |
|---|---|
| ADJACENT SHEET NO. | 12 OR ↗ |
| COMMON OWNERSHIP | |
| DEVELOPMENT LOT NO. | ② |
| SCALED DIMENSION | ± |

PROPERTY MAP

# SWANZEY

NEW HAMPSHIRE

DIGITIZED IN 1995 BY
CARTOGRAPHIC ASSOC. INC.
PROFESSIONAL CONSULTANTS
MUNICIPAL MAPPING – GIS – PUBLIC WORKS INFORMATION MANAGEMENT
11 PLEASANT STREET, LITTLETON, NEW HAMPSHIRE 03561
(603)444-6768 – 1(800)322-4540 – FAX (603)444-1366 – WWW.CAI-INFO.COM

SCALE IN FEET
0 200 400

FOR ASSESSMENT PURPOSES ONLY
NOT FOR PROPERTY CONVEYANCES

PREPARED BY PHOTOGRAMMETRIC METHODS BY
JOHN E. O'DONNELL & ASSOCIATES
AUBURN, MAINE
1974

CURRENT TO APRIL 1, 2013

**LEGEND**

| | |
|---|---|
| ADJACENT SHEET NO. | 12 |
| COMMON OWNERSHIP | OR 7 |
| DEVELOPMENT LOT NO. | ② |
| SCALED DIMENSION | ± |

PROPERTY MAP

# SWANZEY

NEW HAMPSHIRE

DIGITIZED IN 1995 BY
CARTOGRAPHIC ASSOC. INC.
PROFESSIONAL CONSULTANTS
MUNICIPAL MAPPING – GIS – PUBLIC WORKS INFORMATION MANAGEMENT
11 PLEASANT STREET, P.O. BOX 267. LITTLETON, NEW HAMPSHIRE 03561
(603)444-6768 – 1(800)322-4540 – FAX (603)444-1366 – WWW.CAI-INFO.COM

SCALE IN FEET
0 200 400

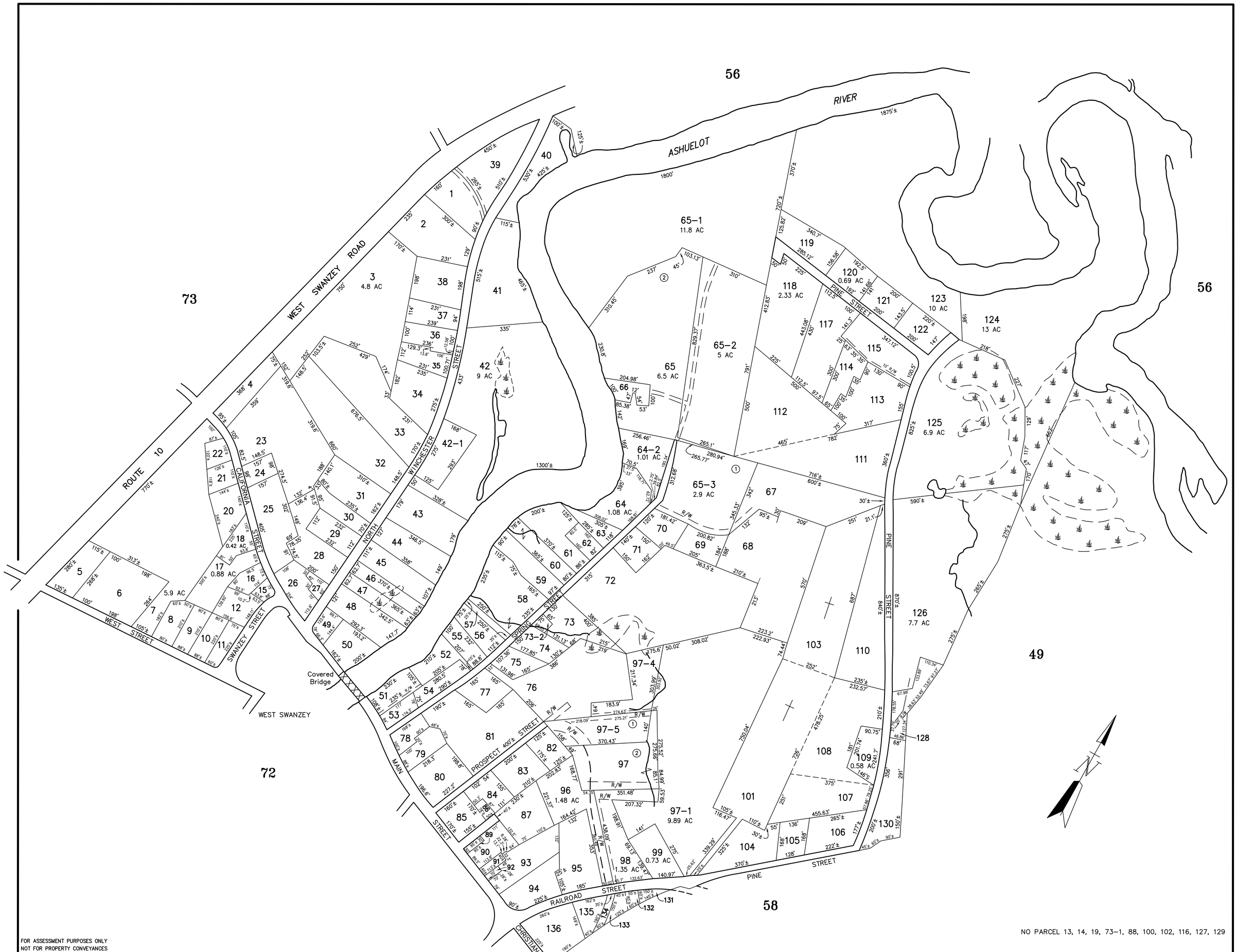


FOR ASSESSMENT PURPOSES ONLY
NOT FOR PROPERTY CONVEYANCES

NO PARCEL 13, 14, 19, 73-1, 88, 100, 102, 116, 127, 129

PREPARED BY PHOTOGRAMMETRIC METHODS BY
JOHN E. O'DONNELL & ASSOCIATES
AUBURN, MAINE
1974

CURRENT TO APRIL 1, 2013

**LEGEND**

| | |
|---|---|
| ADJACENT SHEET NO. | 12 |
| COMMON OWNERSHIP | OR |
| DEVELOPMENT LOT NO. | ② |
| SCALED DIMENSION | ± |

PROPERTY MAP

# SWANZEY

NEW HAMPSHIRE

DIGITIZED IN 1995 BY
CARTOGRAPHIC ASSOC. INC.
PROFESSIONAL CONSULTANTS
MUNICIPAL MAPPING – GIS – PUBLIC WORKS INFORMATION MANAGEMENT
11 PLEASANT STREET, LITTLETON, NEW HAMPSHIRE 03561
(603)444-6768 – 1(800)322-4540 – FAX (603)444-1366 – WWW.CAI-INFO.COM

SCALE IN FEET
0 200 400

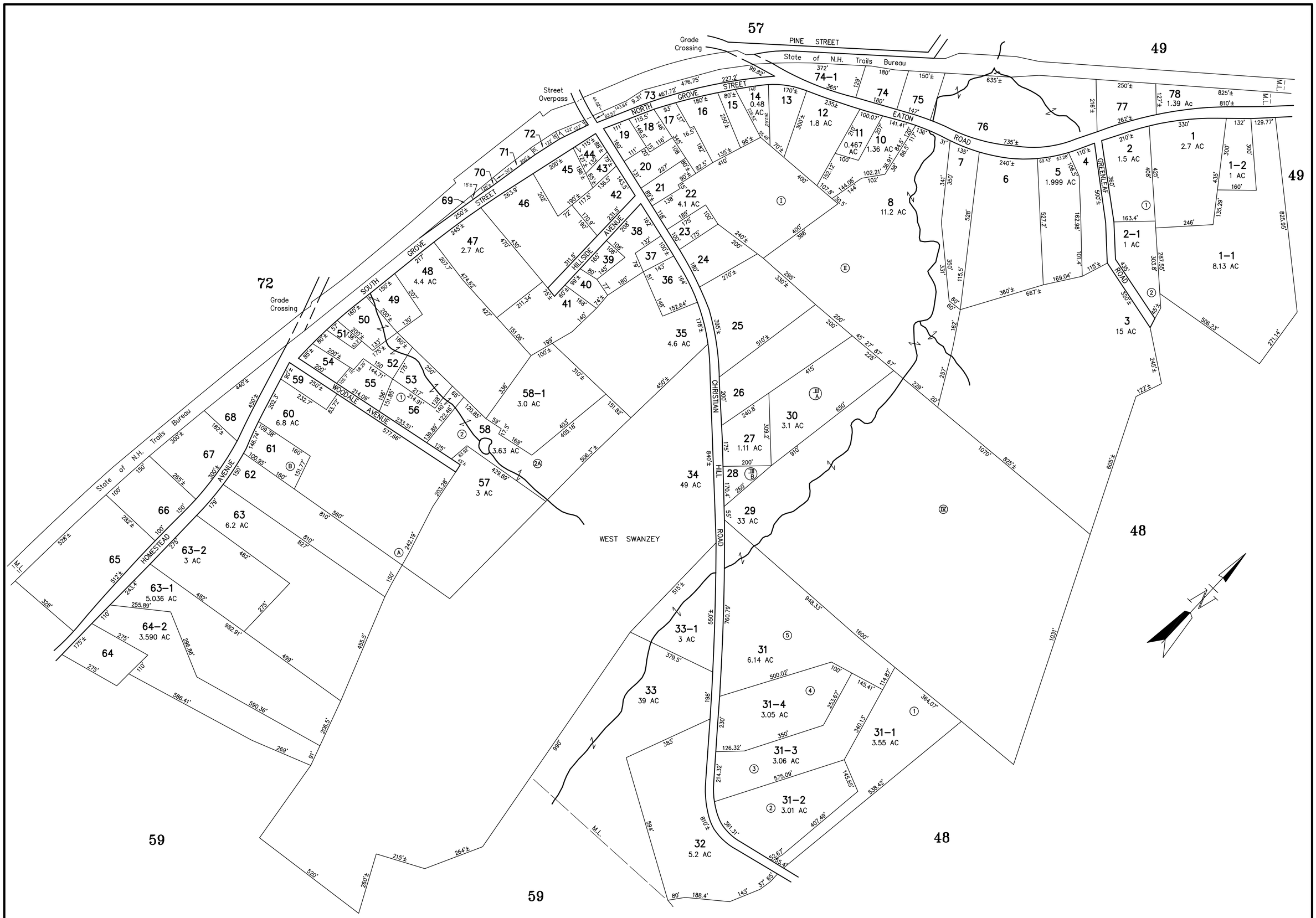


FOR ASSESSMENT PURPOSES ONLY
NOT FOR PROPERTY CONVEYANCES

NO PARCEL 9

PREPARED BY PHOTOGRAMMETRIC METHODS BY
JOHN E. O'DONNELL & ASSOCIATES
AUBURN, MAINE
1974

CURRENT TO APRIL 1, 2013

**LEGEND**

| | |
|---|---|
| ADJACENT SHEET NO. | 12 |
| COMMON OWNERSHIP | OR |
| DEVELOPMENT LOT NO. | ② |
| SCALED DIMENSION | ± |

PROPERTY MAP

# SWANZEY

NEW HAMPSHIRE

DIGITIZED IN 1995 BY
CARTOGRAPHIC ASSOC. INC.
PROFESSIONAL CONSULTANTS
MUNICIPAL MAPPING – GIS – PUBLIC WORKS INFORMATION MANAGEMENT
11 PLEASANT STREET, LITTLETON, NEW HAMPSHIRE 03561
(603)444-6768 – 1(800)322-4540 – FAX (603)444-1366 – WWW.CAI-INFO.COM

SCALE IN FEET
0 200 400

FOR ASSESSMENT PURPOSES ONLY
NOT FOR PROPERTY CONVEYANCES

PREPARED BY PHOTOGRAMMETRIC METHODS BY
JOHN E. O'DONNELL & ASSOCIATES
AUBURN, MAINE
1974

CURRENT TO APRIL 1, 2013

**LEGEND**

| | |
|---|---|
| ADJACENT SHEET NO. | 12 |
| COMMON OWNERSHIP | OR |
| DEVELOPMENT LOT NO. | ② |
| SCALED DIMENSION | ± |

PROPERTY MAP

# SWANZEY

NEW HAMPSHIRE

DIGITIZED IN 1995 BY
CARTOGRAPHIC ASSOC. INC.
PROFESSIONAL CONSULTANTS
MUNICIPAL MAPPING – GIS – PUBLIC WORKS INFORMATION MANAGEMENT
11 PLEASANT STREET, LITTLETON, NEW HAMPSHIRE 03561
(603)444-6768 – 1(800)322-4540 – FAX (603)444-1366 – WWW.CAI-INFO.COM

SCALE IN FEET
0 200 400

FOR ASSESSMENT PURPOSES ONLY
NOT FOR PROPERTY CONVEYANCES

PREPARED BY PHOTOGRAMMETRIC METHODS BY
JOHN E. O'DONNELL & ASSOCIATES
AUBURN, MAINE
1974

CURRENT TO APRIL 1, 2013

**LEGEND**

| | |
|---|---|
| ADJACENT SHEET NO. | 12 |
| COMMON OWNERSHIP | OR |
| DEVELOPMENT LOT NO. | 2 |
| SCALED DIMENSION | ± |

PROPERTY MAP

# SWANZEY

NEW HAMPSHIRE

DIGITIZED IN 1995 BY
CARTOGRAPHIC ASSOC. INC.
PROFESSIONAL CONSULTANTS
MUNICIPAL MAPPING – GIS – PUBLIC WORKS INFORMATION MANAGEMENT
11 PLEASANT STREET, P.O. BOX 267. LITTLETON, NEW HAMPSHIRE 03561
(603)444-6768 – 1(800)322-4540 – FAX (603)444-1366 – WWW.CAI-INFO.COM

SCALE IN FEET
0 200 400

FOR ASSESSMENT PURPOSES ONLY
NOT FOR PROPERTY CONVEYANCES

NO PARCEL 1, 2-1, 15, 17, 18, 19, 21, 22, 23, 24, 25, 26, 27, 28, 31, 31-1,31-2, 49

PREPARED BY PHOTOGRAMMETRIC METHODS BY
JOHN E. O'DONNELL & ASSOCIATES
AUBURN, MAINE
1974

CURRENT TO APRIL 1, 2013

**LEGEND**

| | |
|---|---|
| ADJACENT SHEET NO. | 12 |
| COMMON OWNERSHIP | OR |
| DEVELOPMENT LOT NO. | ② |
| SCALED DIMENSION | ± |

PROPERTY MAP

# SWANZEY

NEW HAMPSHIRE

DIGITIZED IN 1995 BY
CARTOGRAPHIC ASSOC. INC.
PROFESSIONAL CONSULTANTS
MUNICIPAL MAPPING – GIS – PUBLIC WORKS INFORMATION MANAGEMENT
11 PLEASANT STREET, LITTLETON, NEW HAMPSHIRE 03561
(603)444-6768 – 1(800)322-4540 – FAX (603)444-1366 – WWW.CAI-INFO.COM

SCALE IN FEET
0 200 400

61

FOR ASSESSMENT PURPOSES ONLY
NOT FOR PROPERTY CONVEYANCES

NO PARCEL 8–1

PREPARED BY PHOTOGRAMMETRIC METHODS BY
JOHN E. O'DONNELL & ASSOCIATES
AUBURN, MAINE
1974

CURRENT TO APRIL 1, 2013

**LEGEND**

| | |
|---|---|
| ADJACENT SHEET NO. | 12 |
| COMMON OWNERSHIP | 1 OR 2 |
| DEVELOPMENT LOT NO. | ② |
| SCALED DIMENSION | ± |

PROPERTY MAP

# SWANZEY

NEW HAMPSHIRE

DIGITIZED IN 1995 BY
CARTOGRAPHIC ASSOC. INC.
PROFESSIONAL CONSULTANTS
MUNICIPAL MAPPING – GIS – PUBLIC WORKS INFORMATION MANAGEMENT
11 PLEASANT STREET, LITTLETON, NEW HAMPSHIRE 03561
(603)444–6768 – 1(800)322–4540 – FAX (603)444–1366 – WWW.CAI–INFO.COM

SCALE IN FEET
0 200 400

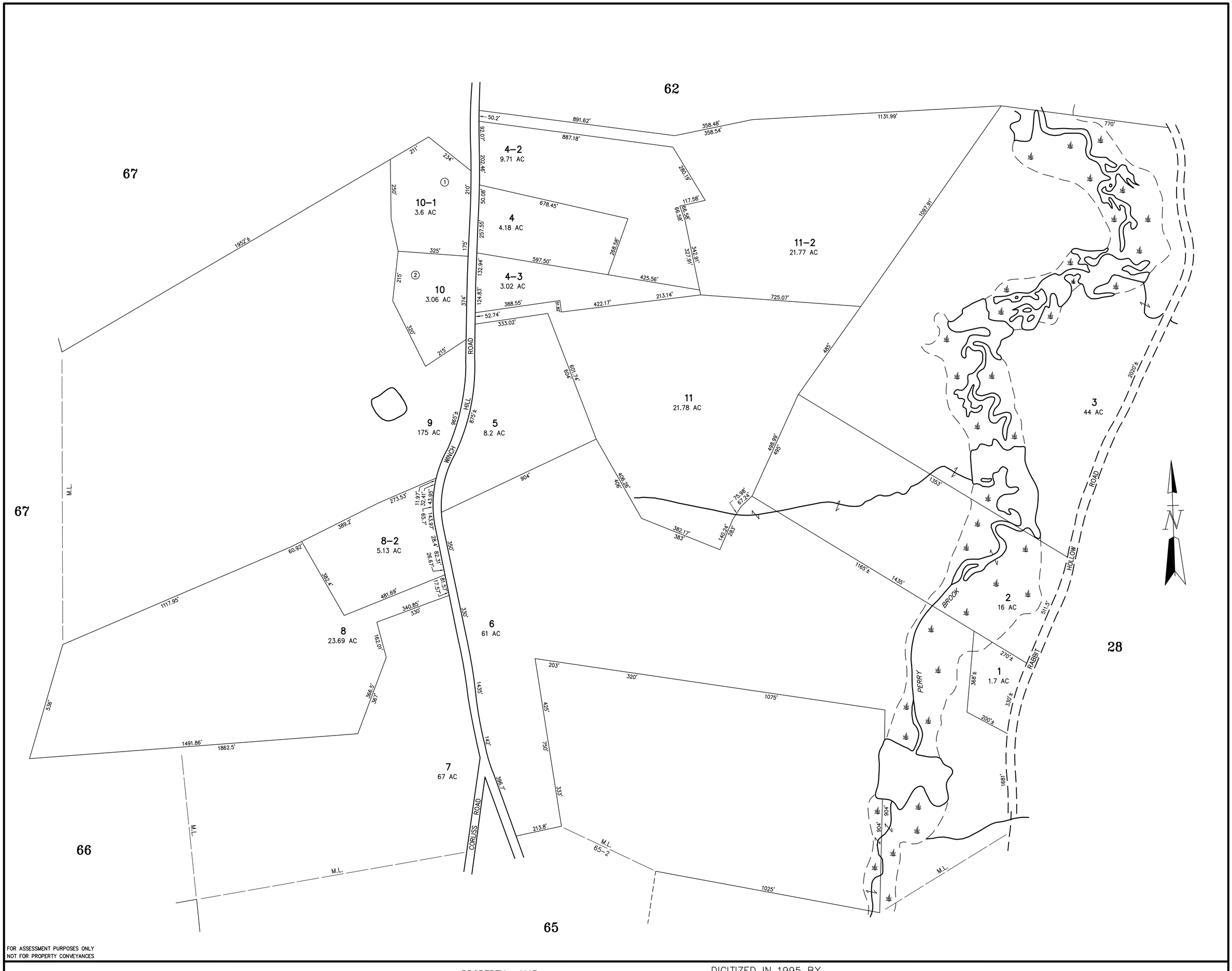


FOR ASSESSMENT PURPOSES ONLY
NOT FOR PROPERTY CONVEYANCES

PREPARED BY PHOTOGRAMMETRIC METHODS BY
JOHN E. O'DONNELL & ASSOCIATES
AUBURN, MAINE
1974

CURRENT TO APRIL 1, 2013

**LEGEND**

| | |
|---|---|
| ADJACENT SHEET NO. | 12 |
| COMMON OWNERSHIP | N |
| DEVELOPMENT LOT NO. | OR ② |
| SCALED DIMENSION | ± |

PROPERTY MAP

# SWANZEY

NEW HAMPSHIRE

DIGITIZED IN 1995 BY
CARTOGRAPHIC ASSOC. INC.
PROFESSIONAL CONSULTANTS
MUNICIPAL MAPPING – GIS – PUBLIC WORKS INFORMATION MANAGEMENT
11 PLEASANT STREET, LITTLETON, NEW HAMPSHIRE 03561
(603)444–6768 – 1(800)322–4540 – FAX (603)444–1366 – WWW.CAI–INFO.COM

SCALE IN FEET
0 200 400

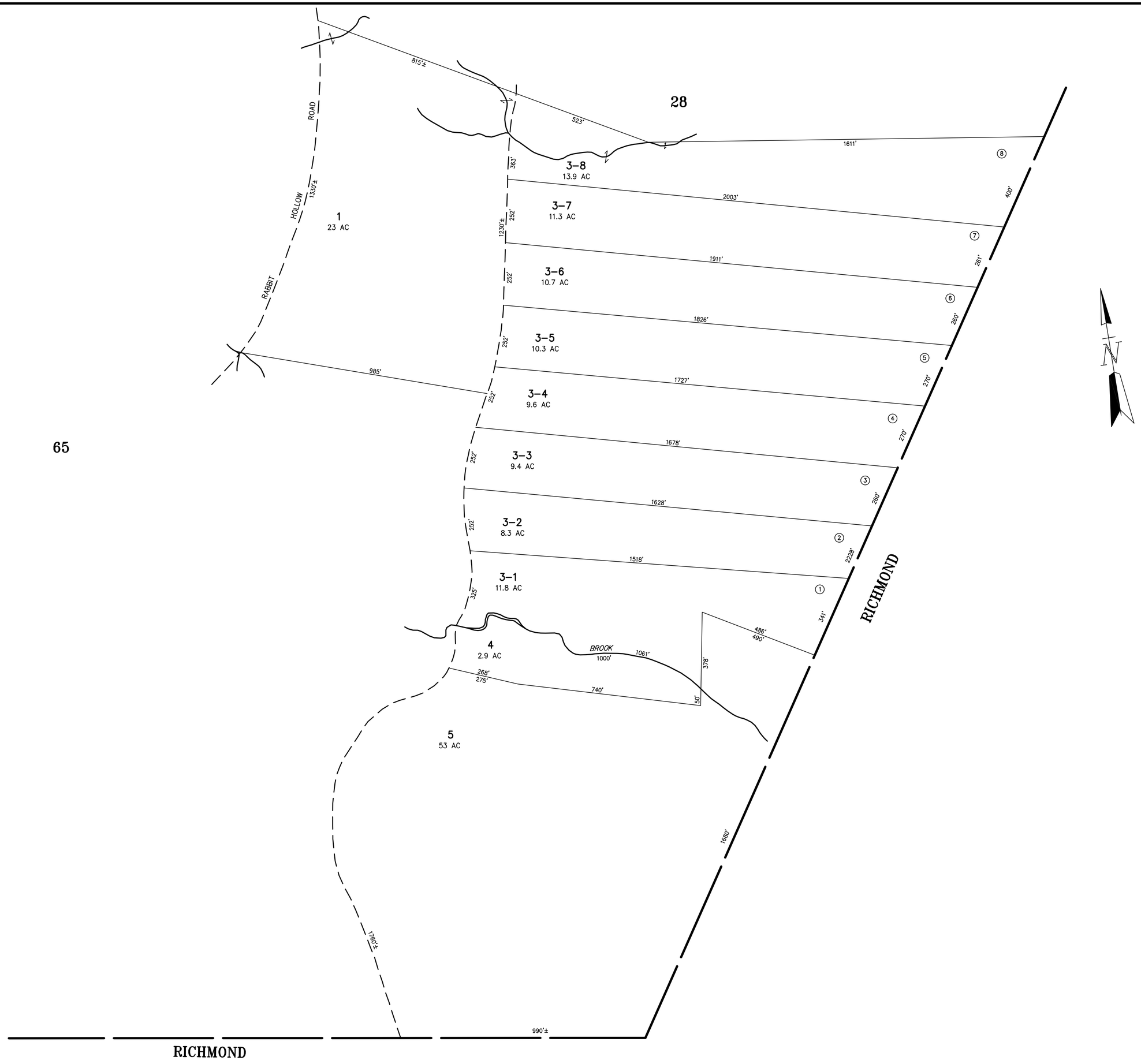


FOR ASSESSMENT PURPOSES ONLY
NOT FOR PROPERTY CONVEYANCES

PREPARED BY PHOTOGRAMMETRIC METHODS BY
JOHN E. O'DONNELL & ASSOCIATES
AUBURN, MAINE
1974

CURRENT TO APRIL 1, 2013

**LEGEND**

| | |
|---|---|
| ADJACENT SHEET NO. | 12 |
| COMMON OWNERSHIP | OR 7 |
| DEVELOPMENT LOT NO. | ② |
| SCALED DIMENSION | ± |

PROPERTY MAP

# SWANZEY

NEW HAMPSHIRE

DIGITIZED IN 1995 BY
CARTOGRAPHIC ASSOC. INC.
PROFESSIONAL CONSULTANTS
MUNICIPAL MAPPING – GIS – PUBLIC WORKS INFORMATION MANAGEMENT
11 PLEASANT STREET, P.O. BOX 267. LITTLETON, NEW HAMPSHIRE 03561
(603)444-6768 – 1(800)322-4540 – FAX (603)444-1366 – WWW.CAI-INFO.COM

SCALE IN FEET
0 200 400

64

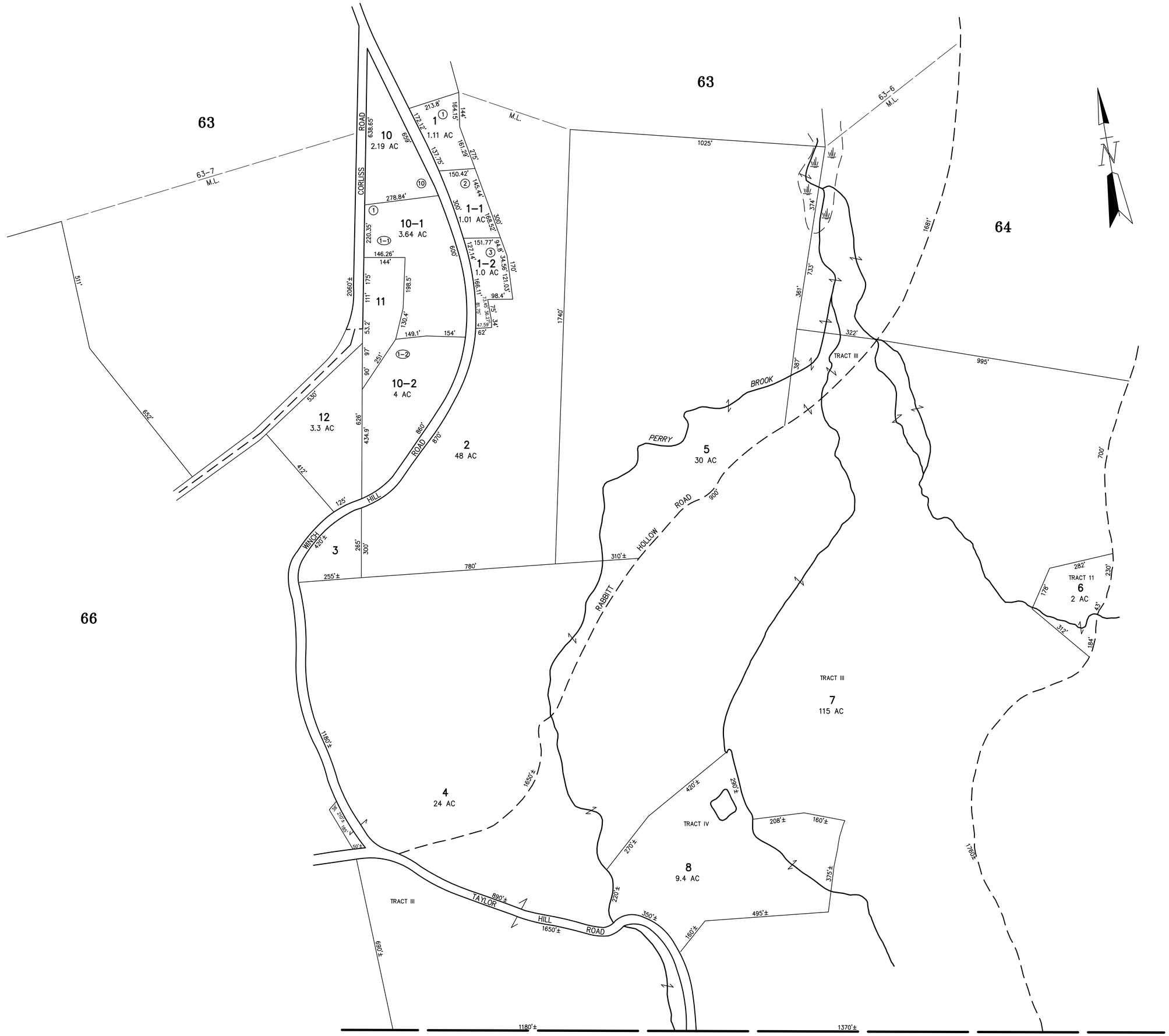


FOR ASSESSMENT PURPOSES ONLY
NOT FOR PROPERTY CONVEYANCES

PREPARED BY PHOTOGRAMMETRIC METHODS BY
JOHN E. O'DONNELL & ASSOCIATES
AUBURN, MAINE
1974

CURRENT TO APRIL 1, 2013

**LEGEND**

| | |
|---|---|
| ADJACENT SHEET NO. | 12 |
| COMMON OWNERSHIP | OR |
| DEVELOPMENT LOT NO. | ② |
| SCALED DIMENSION | ± |

PROPERTY MAP

# SWANZEY

NEW HAMPSHIRE

DIGITIZED IN 1995 BY
CARTOGRAPHIC ASSOC. INC.
PROFESSIONAL CONSULTANTS
MUNICIPAL MAPPING – GIS – PUBLIC WORKS INFORMATION MANAGEMENT
11 PLEASANT STREET, LITTLETON, NEW HAMPSHIRE 03561
(603)444-6768 – 1(800)322-4540 – FAX (603)444-1366 – WWW.CAI-INFO.COM

SCALE IN FEET
0 200 400

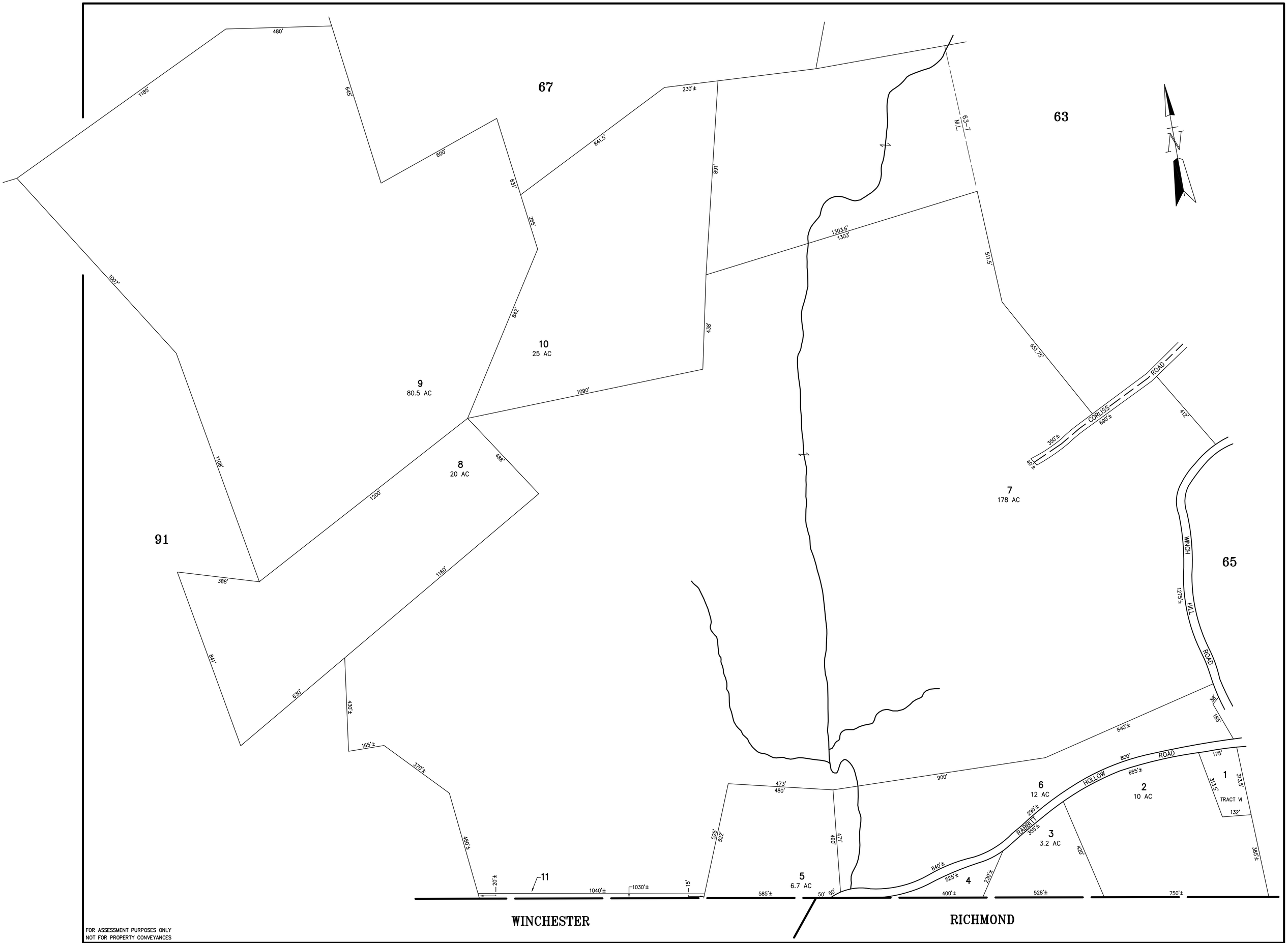


FOR ASSESSMENT PURPOSES ONLY
NOT FOR PROPERTY CONVEYANCES

PREPARED BY PHOTOGRAMMETRIC METHODS BY
JOHN E. O'DONNELL & ASSOCIATES
AUBURN, MAINE
1974

CURRENT TO APRIL 1, 2013

**LEGEND**

| | |
|---|---|
| ADJACENT SHEET NO. | 12 |
| COMMON OWNERSHIP | OR 2 |
| DEVELOPMENT LOT NO. | ② |
| SCALED DIMENSION | ± |

PROPERTY MAP

# SWANZEY

NEW HAMPSHIRE

DIGITIZED IN 1995 BY
CARTOGRAPHIC ASSOC. INC.
PROFESSIONAL CONSULTANTS
MUNICIPAL MAPPING – GIS – PUBLIC WORKS INFORMATION MANAGEMENT
11 PLEASANT STREET, LITTLETON, NEW HAMPSHIRE 03561
(603)444-6768 – 1(800)322-4540 – FAX (603)444-1366 – WWW.CAI-INFO.COM

SCALE IN FEET
0 200 400

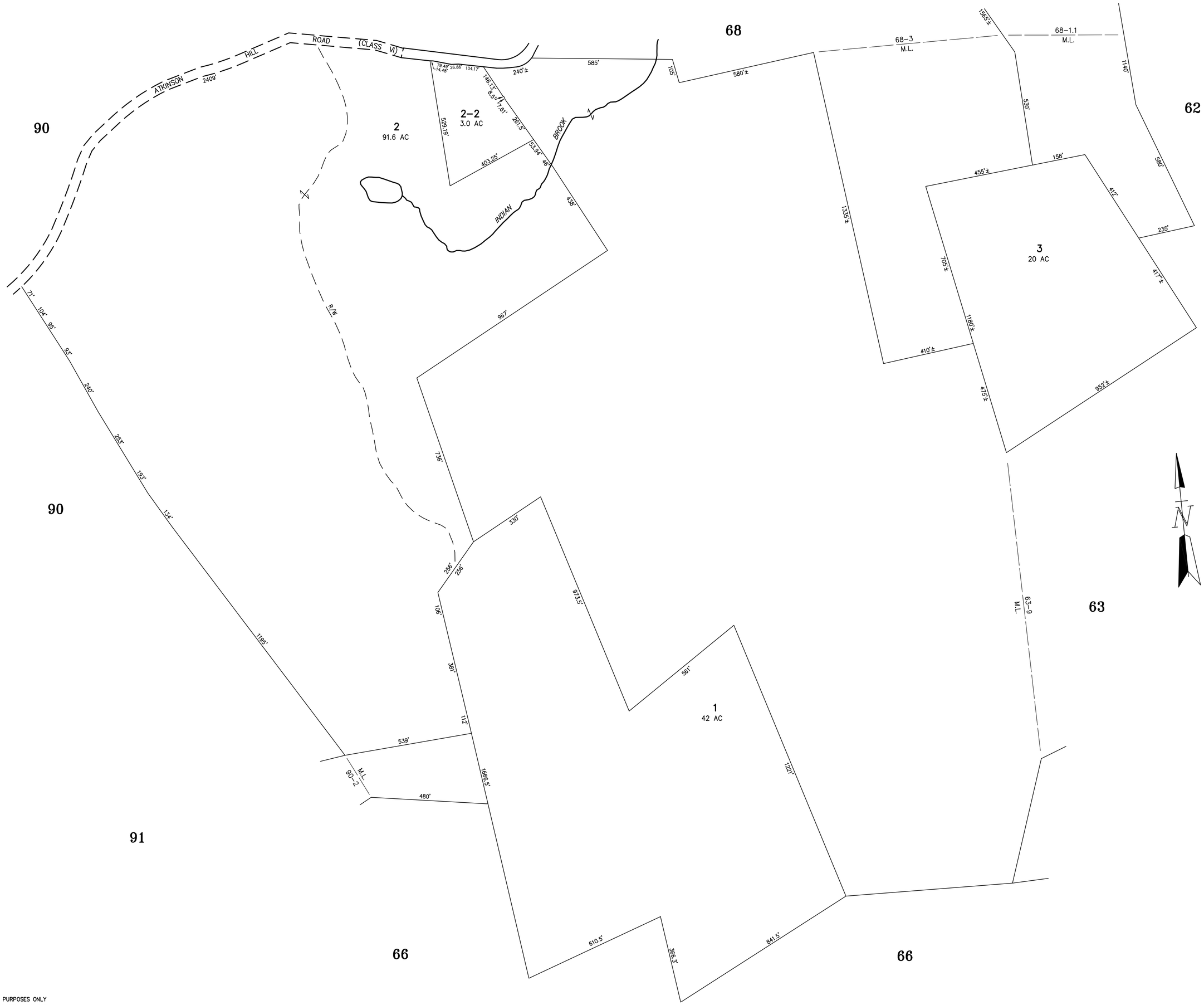


FOR ASSESSMENT PURPOSES ONLY
NOT FOR PROPERTY CONVEYANCES

PREPARED BY PHOTOGRAMMETRIC METHODS BY
JOHN E. O'DONNELL & ASSOCIATES
AUBURN, MAINE
1974

CURRENT TO APRIL 1, 2013

**LEGEND**

| | |
|---|---|
| ADJACENT SHEET NO. | 12 |
| COMMON OWNERSHIP | OR 7 |
| DEVELOPMENT LOT NO. | 2 |
| SCALED DIMENSION | ± |

PROPERTY MAP

# SWANZEY

NEW HAMPSHIRE

DIGITIZED IN 1995 BY
CARTOGRAPHIC ASSOC. INC.
PROFESSIONAL CONSULTANTS
MUNICIPAL MAPPING – GIS – PUBLIC WORKS INFORMATION MANAGEMENT
11 PLEASANT STREET, LITTLETON, NEW HAMPSHIRE 03561
(603)444-6768 – 1(800)322-4540 – FAX (603)444-1366 – WWW.CAI-INFO.COM

SCALE IN FEET
0 200 400

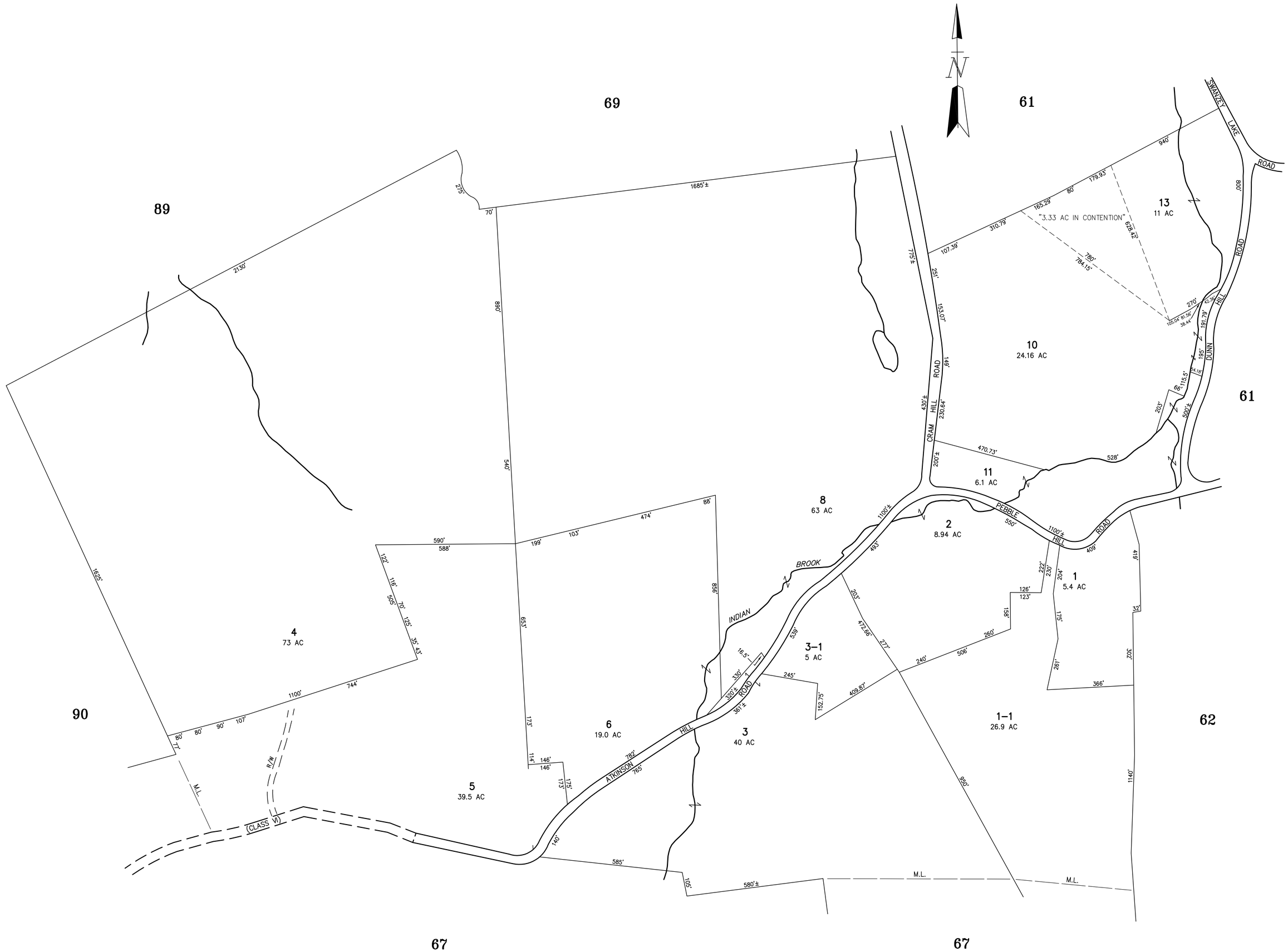


FOR ASSESSMENT PURPOSES ONLY
NOT FOR PROPERTY CONVEYANCES

NO PARCEL 7, 9, 12

PREPARED BY PHOTOGRAMMETRIC METHODS BY
JOHN E. O'DONNELL & ASSOCIATES
AUBURN, MAINE
1974

CURRENT TO APRIL 1, 2013

**LEGEND**

| | |
|---|---|
| ADJACENT SHEET NO. | 12 |
| COMMON OWNERSHIP | OR |
| DEVELOPMENT LOT NO. | ② |
| SCALED DIMENSION | ± |

PROPERTY MAP

# SWANZEY

NEW HAMPSHIRE

DIGITIZED IN 1995 BY
CARTOGRAPHIC ASSOC. INC.
PROFESSIONAL CONSULTANTS
MUNICIPAL MAPPING – GIS – PUBLIC WORKS INFORMATION MANAGEMENT
11 PLEASANT STREET, LITTLETON, NEW HAMPSHIRE 03561
(603)444-6768 – 1(800)322-4540 – FAX (603)444-1366 – WWW.CAI-INFO.COM

SCALE IN FEET
0 200 400

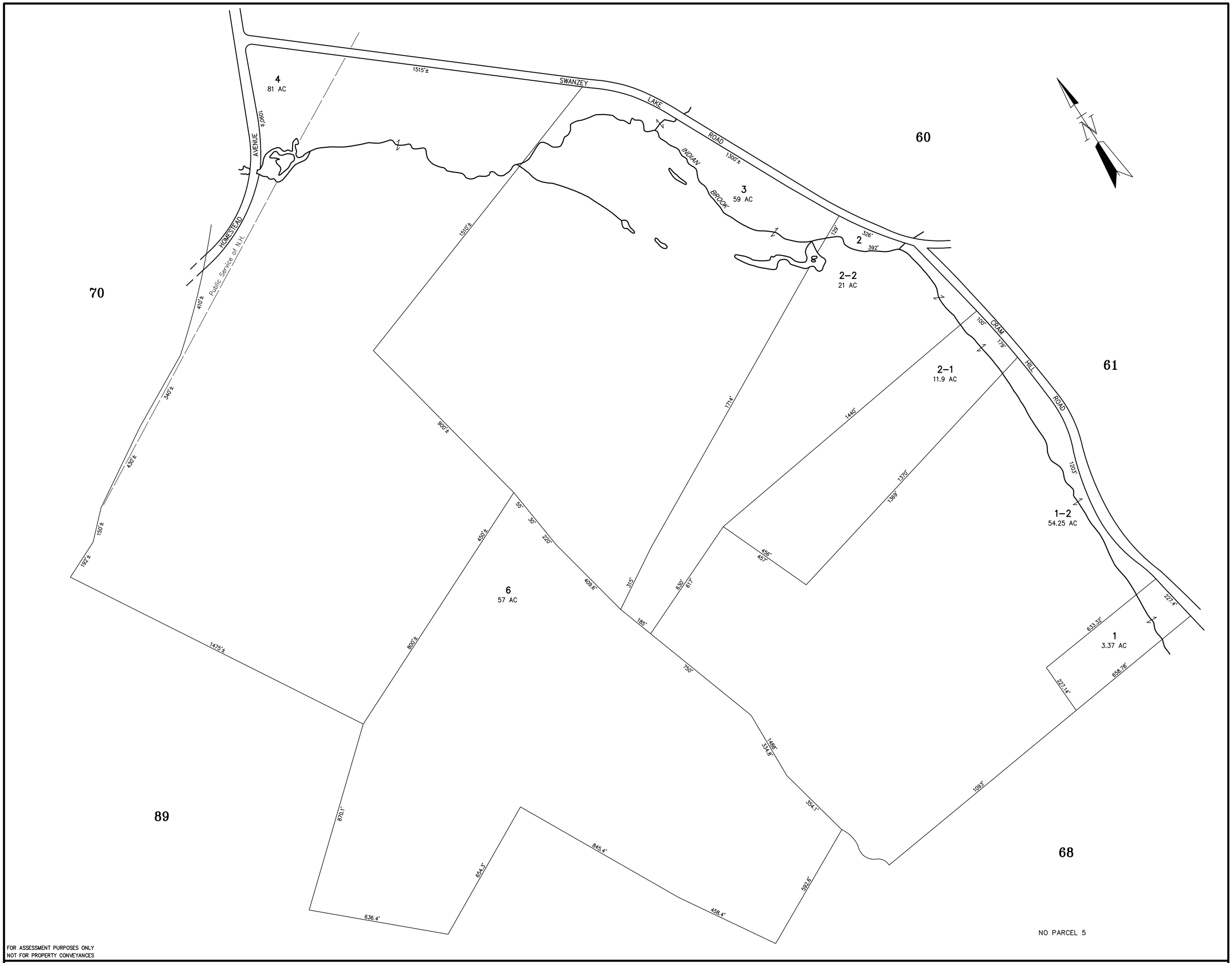


FOR ASSESSMENT PURPOSES ONLY
NOT FOR PROPERTY CONVEYANCES

PREPARED BY PHOTOGRAMMETRIC METHODS BY
JOHN E. O'DONNELL & ASSOCIATES
AUBURN, MAINE
1974

CURRENT TO APRIL 1, 2013

**LEGEND**

| | |
|---|---|
| ADJACENT SHEET NO. | 12 |
| COMMON OWNERSHIP | OR |
| DEVELOPMENT LOT NO. | ② |
| SCALED DIMENSION | ± |

PROPERTY MAP

# SWANZEY

NEW HAMPSHIRE

DIGITIZED IN 1995 BY
CARTOGRAPHIC ASSOC. INC.
PROFESSIONAL CONSULTANTS
MUNICIPAL MAPPING – GIS – PUBLIC WORKS INFORMATION MANAGEMENT
11 PLEASANT STREET, P.O. BOX 267. LITTLETON, NEW HAMPSHIRE 03561
(603)444–6768 – 1(800)322–4540 – FAX (603)444–1366 – WWW.CAI–INFO.COM

SCALE IN FEET
0 200 400

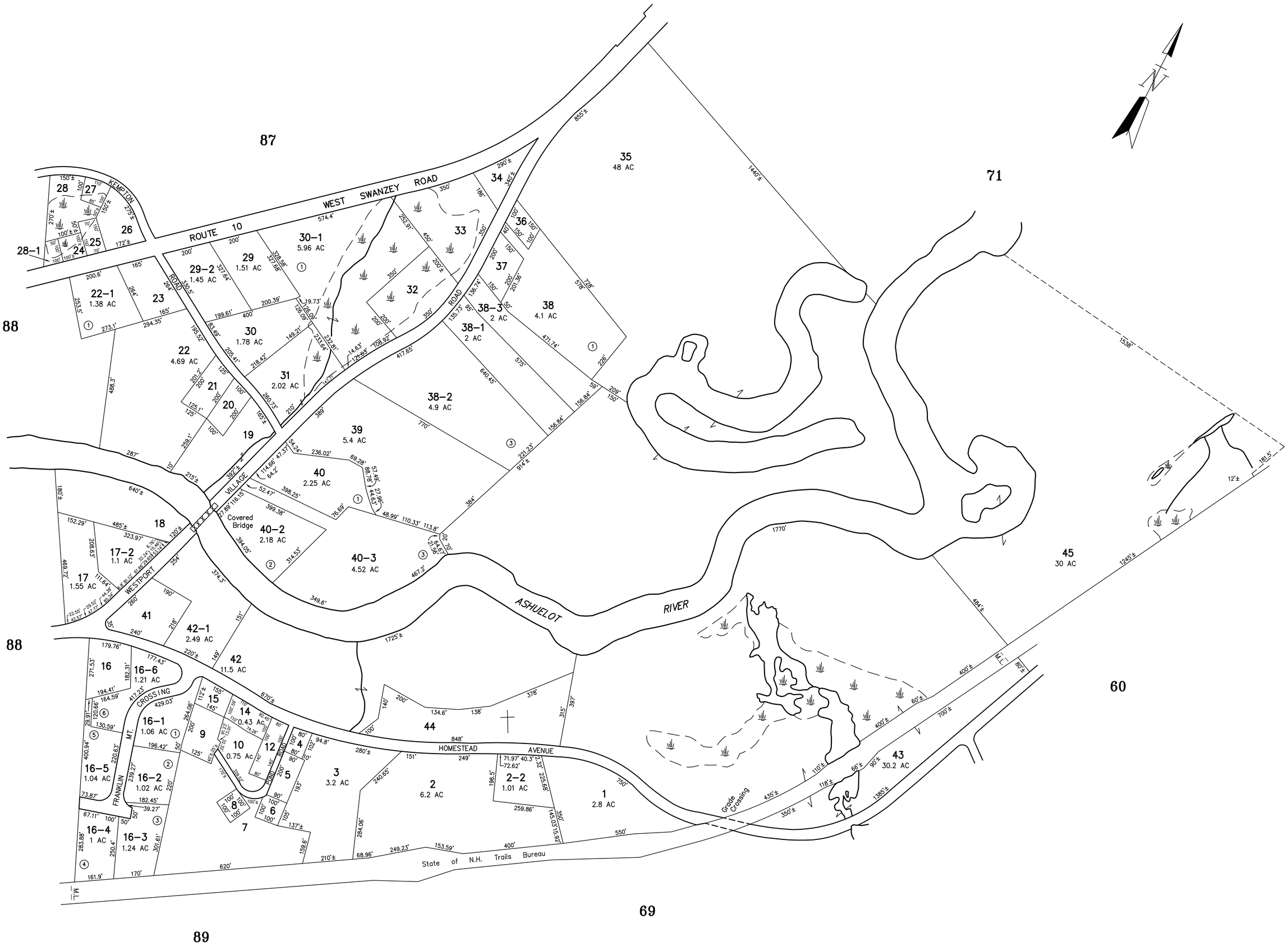


FOR ASSESSMENT PURPOSES ONLY
NOT FOR PROPERTY CONVEYANCES

NO PARCEL 11, 13, 40-1

PREPARED BY PHOTOGRAMMETRIC METHODS BY
JOHN E. O'DONNELL & ASSOCIATES
AUBURN, MAINE
1974

CURRENT TO APRIL 1, 2013

**LEGEND**

| | |
|---|---|
| ADJACENT SHEET NO. | 12 |
| COMMON OWNERSHIP | OR |
| DEVELOPMENT LOT NO. | ② |
| SCALED DIMENSION | ± |

PROPERTY MAP

# SWANZEY

NEW HAMPSHIRE

DIGITIZED IN 1995 BY
CARTOGRAPHIC ASSOC. INC.
PROFESSIONAL CONSULTANTS
MUNICIPAL MAPPING – GIS – PUBLIC WORKS INFORMATION MANAGEMENT
11 PLEASANT STREET, LITTLETON, NEW HAMPSHIRE 03561
(603)444-6768 – 1(800)322-4540 – FAX (603)444-1366 – WWW.CAI-INFO.COM

SCALE IN FEET
0 200 400

FOR ASSESSMENT PURPOSES ONLY
NOT FOR PROPERTY CONVEYANCES

PREPARED BY PHOTOGRAMMETRIC METHODS BY
JOHN E. O'DONNELL & ASSOCIATES
AUBURN, MAINE
1974

CURRENT TO APRIL 1, 2013

**LEGEND**

| | |
|---|---|
| ADJACENT SHEET NO. | 12 |
| COMMON OWNERSHIP | 1 OR 2 |
| DEVELOPMENT LOT NO. | ② |
| SCALED DIMENSION | ± |

PROPERTY MAP

# SWANZEY

NEW HAMPSHIRE

DIGITIZED IN 1995 BY
CARTOGRAPHIC ASSOC. INC.
PROFESSIONAL CONSULTANTS
MUNICIPAL MAPPING – GIS – PUBLIC WORKS INFORMATION MANAGEMENT
11 PLEASANT STREET, LITTLETON, NEW HAMPSHIRE 03561
(603)444-6768 – 1(800)322-4540 – FAX (603)444-1366 – WWW.CAI-INFO.COM

SCALE IN FEET
0 200 400

71

FOR ASSESSMENT PURPOSES ONLY
NOT FOR PROPERTY CONVEYANCES

NO PARCEL 89, 90, 91, 97

PREPARED BY PHOTOGRAMMETRIC METHODS BY
JOHN E. O'DONNELL & ASSOCIATES
AUBURN, MAINE
1974

CURRENT TO APRIL 1, 2013

**LEGEND**

| | |
|---|---|
| ADJACENT SHEET NO. | 12 |
| COMMON OWNERSHIP | OR |
| DEVELOPMENT LOT NO. | ② |
| SCALED DIMENSION | ± |

PROPERTY MAP

# SWANZEY

NEW HAMPSHIRE

DIGITIZED IN 1995 BY
CARTOGRAPHIC ASSOC. INC.
PROFESSIONAL CONSULTANTS
MUNICIPAL MAPPING – GIS – PUBLIC WORKS INFORMATION MANAGEMENT
11 PLEASANT STREET, LITTLETON, NEW HAMPSHIRE 03561
(603)444–6768 – 1(800)322–4540 – FAX (603)444–1366 – WWW.CAI–INFO.COM

SCALE IN FEET
0 200 400

FOR ASSESSMENT PURPOSES ONLY
NOT FOR PROPERTY CONVEYANCES

NO PARCEL 4, 5, 21, 23

PREPARED BY PHOTOGRAMMETRIC METHODS BY
JOHN E. O'DONNELL & ASSOCIATES
AUBURN, MAINE
1974

CURRENT TO APRIL 1, 2013

**LEGEND**

ADJACENT SHEET NO.
COMMON OWNERSHIP
DEVELOPMENT LOT NO.
SCALED DIMENSION

12 OR ② ±

PROPERTY MAP

# SWANZEY

NEW HAMPSHIRE

DIGITIZED IN 1995 BY
CARTOGRAPHIC ASSOC. INC.
PROFESSIONAL CONSULTANTS
MUNICIPAL MAPPING – GIS – PUBLIC WORKS INFORMATION MANAGEMENT
11 PLEASANT STREET, LITTLETON, NEW HAMPSHIRE 03561
(603)444-6768 – 1(800)322-4540 – FAX (603)444-1366 – WWW.CAI-INFO.COM

SCALE IN FEET
0 200 400

73

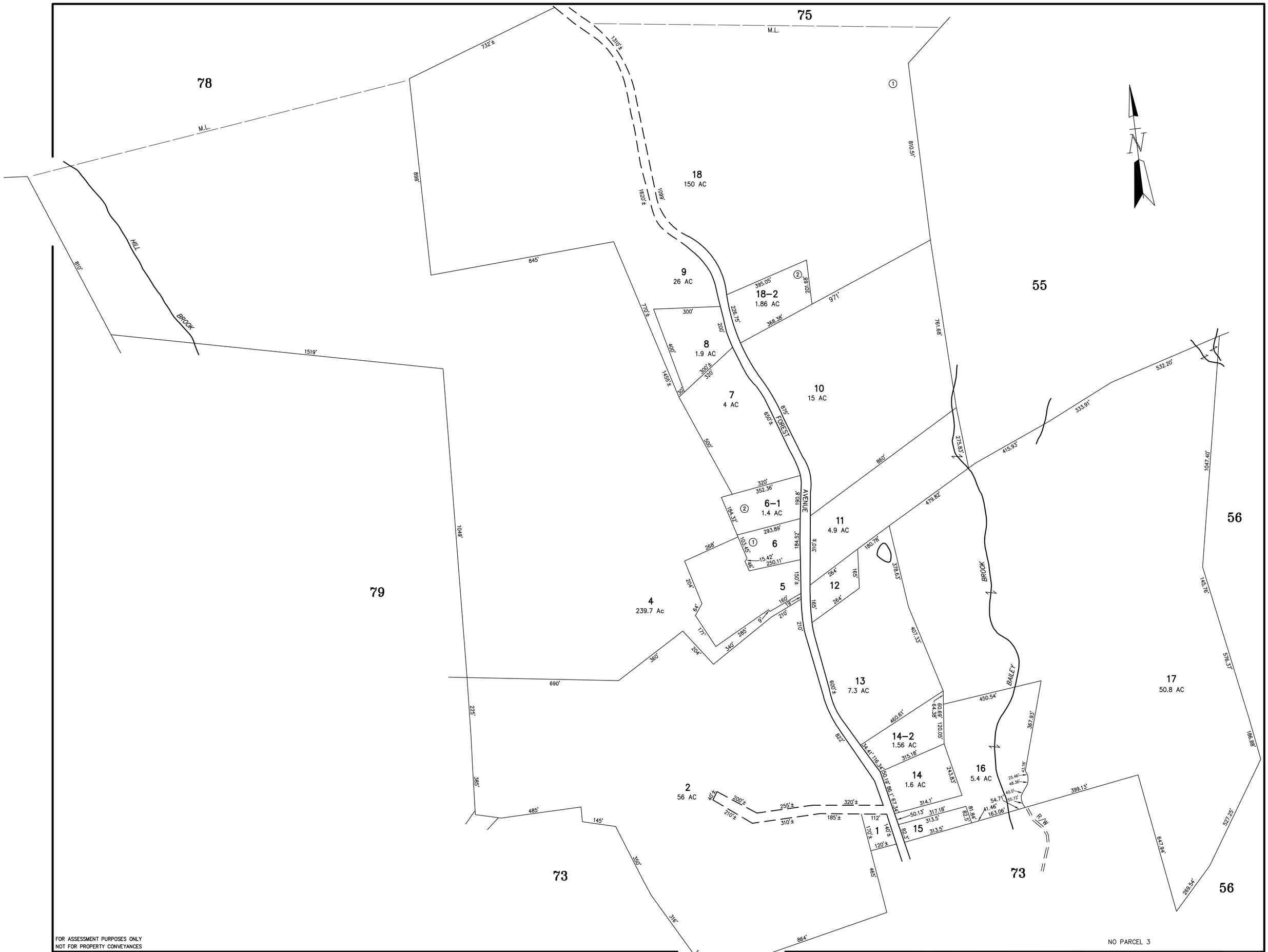


FOR ASSESSMENT PURPOSES ONLY
NOT FOR PROPERTY CONVEYANCES

PREPARED BY PHOTOGRAMMETRIC METHODS BY
JOHN E. O'DONNELL & ASSOCIATES
AUBURN, MAINE
1974

CURRENT TO APRIL 1, 2013

**LEGEND**

| | |
|---|---|
| ADJACENT SHEET NO. | 12 |
| COMMON OWNERSHIP | OR ✓ |
| DEVELOPMENT LOT NO. | ② |
| SCALED DIMENSION | ± |

PROPERTY MAP

# SWANZEY

NEW HAMPSHIRE

DIGITIZED IN 1995 BY
CARTOGRAPHIC ASSOC. INC.
PROFESSIONAL CONSULTANTS
MUNICIPAL MAPPING – GIS – PUBLIC WORKS INFORMATION MANAGEMENT
11 PLEASANT STREET, LITTLETON, NEW HAMPSHIRE 03561
(603)444–6768 – 1(800)322–4540 – FAX (603)444–1366 – WWW.CAI–INFO.COM

SCALE IN FEET
0 200 400

74

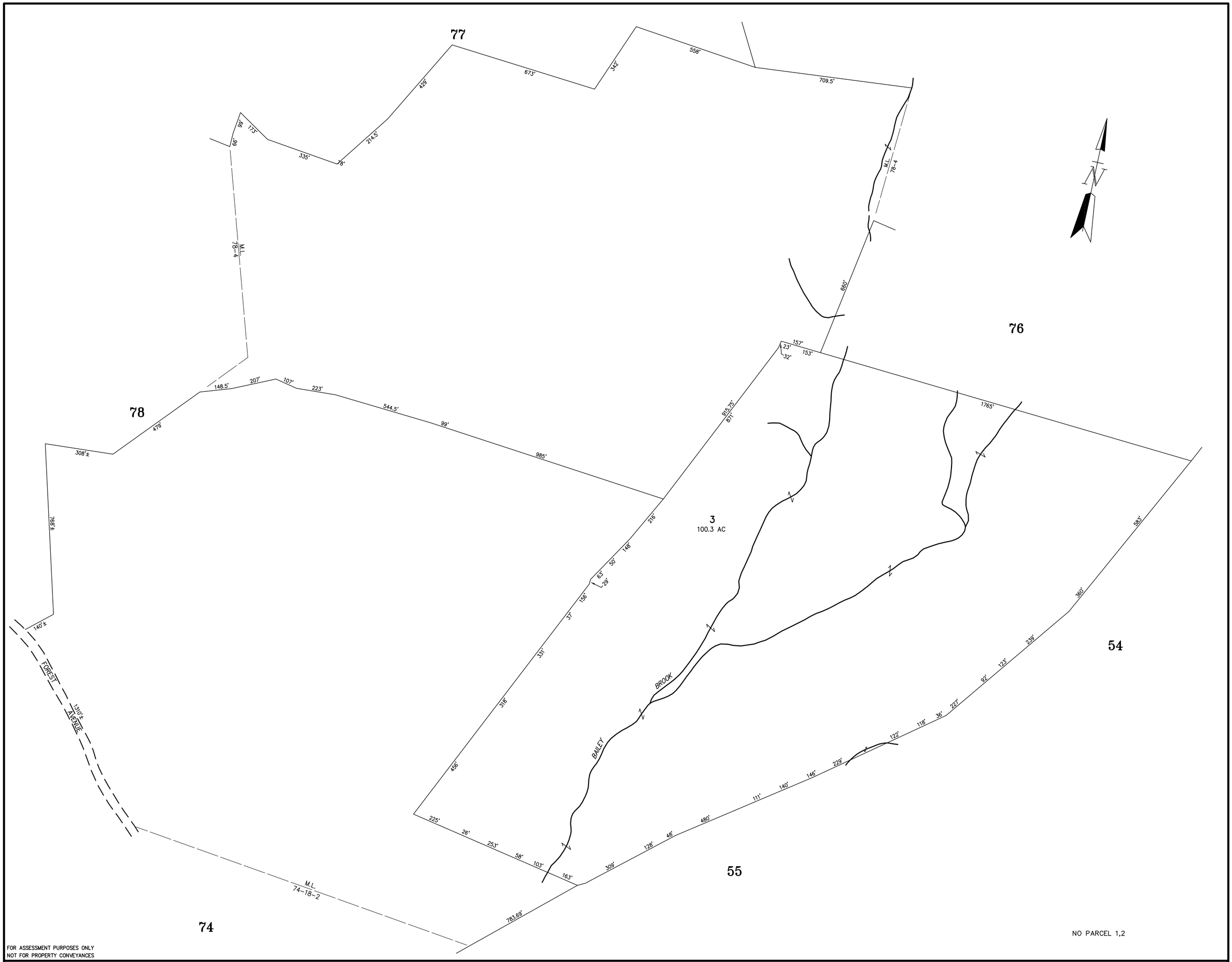


FOR ASSESSMENT PURPOSES ONLY
NOT FOR PROPERTY CONVEYANCES

PREPARED BY PHOTOGRAMMETRIC METHODS BY
JOHN E. O'DONNELL & ASSOCIATES
AUBURN, MAINE
1974

CURRENT TO APRIL 1, 2013

**LEGEND**

| | |
|---|---|
| ADJACENT SHEET NO. | 12 |
| COMMON OWNERSHIP | OR |
| DEVELOPMENT LOT NO. | 2 |
| SCALED DIMENSION | ± |

PROPERTY MAP

# SWANZEY

NEW HAMPSHIRE

DIGITIZED IN 1995 BY
CARTOGRAPHIC ASSOC. INC.
PROFESSIONAL CONSULTANTS
MUNICIPAL MAPPING – GIS – PUBLIC WORKS INFORMATION MANAGEMENT
11 PLEASANT STREET, LITTLETON, NEW HAMPSHIRE 03561
(603)444-6768 – 1(800)322-4540 – FAX (603)444-1366 – WWW.CAI-INFO.COM

SCALE IN FEET
0 200 400

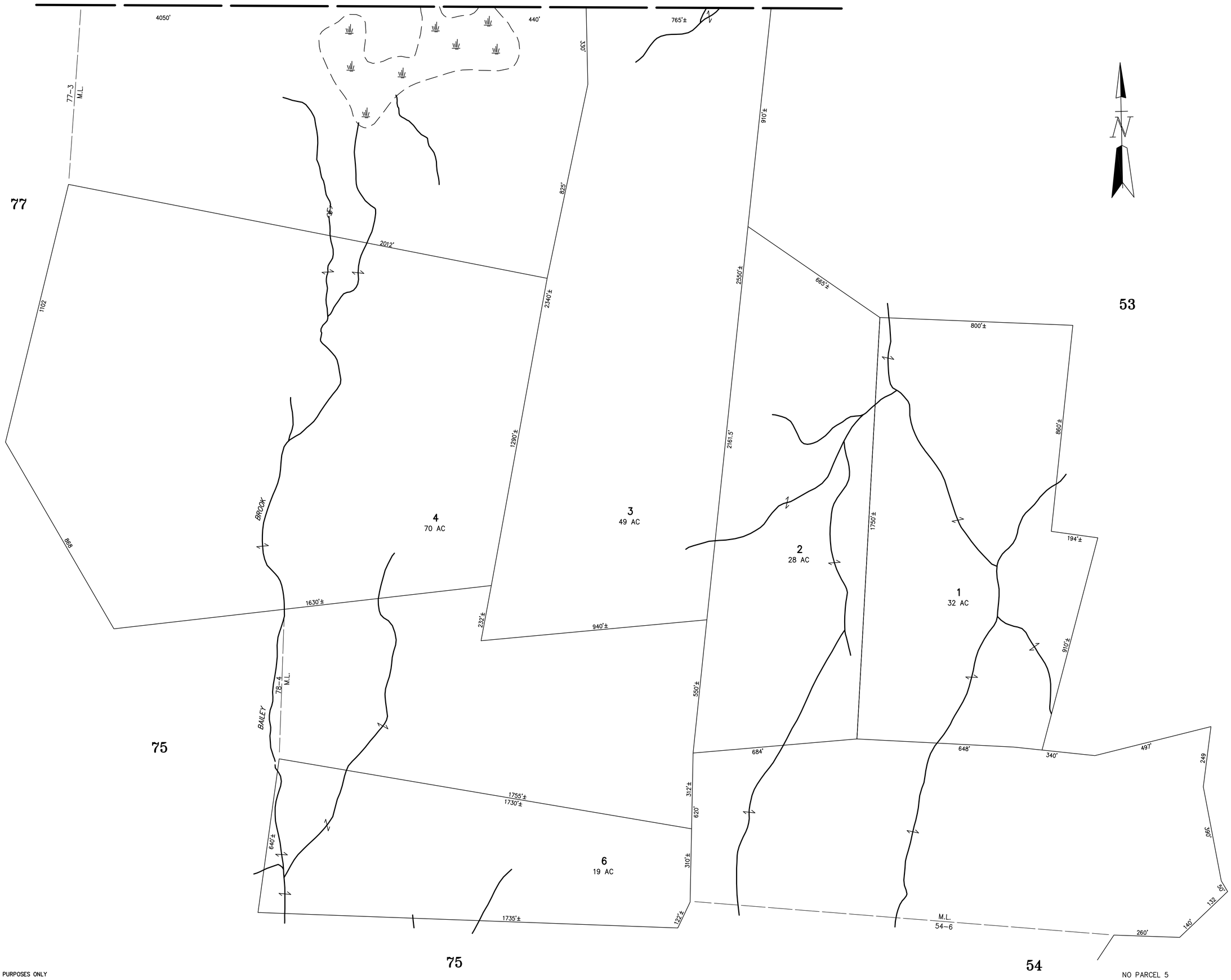


FOR ASSESSMENT PURPOSES ONLY
NOT FOR PROPERTY CONVEYANCES

PREPARED BY PHOTOGRAMMETRIC METHODS BY
JOHN E. O'DONNELL & ASSOCIATES
AUBURN, MAINE
1974

CURRENT TO APRIL 1, 2013

**LEGEND**

| | |
|---|---|
| ADJACENT SHEET NO. | 12 |
| COMMON OWNERSHIP | OR |
| DEVELOPMENT LOT NO. | ② |
| SCALED DIMENSION | ± |

PROPERTY MAP

# SWANZEY

NEW HAMPSHIRE

DIGITIZED IN 1995 BY
CARTOGRAPHIC ASSOC. INC.
PROFESSIONAL CONSULTANTS
MUNICIPAL MAPPING – GIS – PUBLIC WORKS INFORMATION MANAGEMENT
11 PLEASANT STREET, LITTLETON, NEW HAMPSHIRE 03561
(603)444-6768 – 1(800)322-4540 – FAX (603)444-1366 – WWW.CAI-INFO.COM

SCALE IN FEET
0 200 400

76

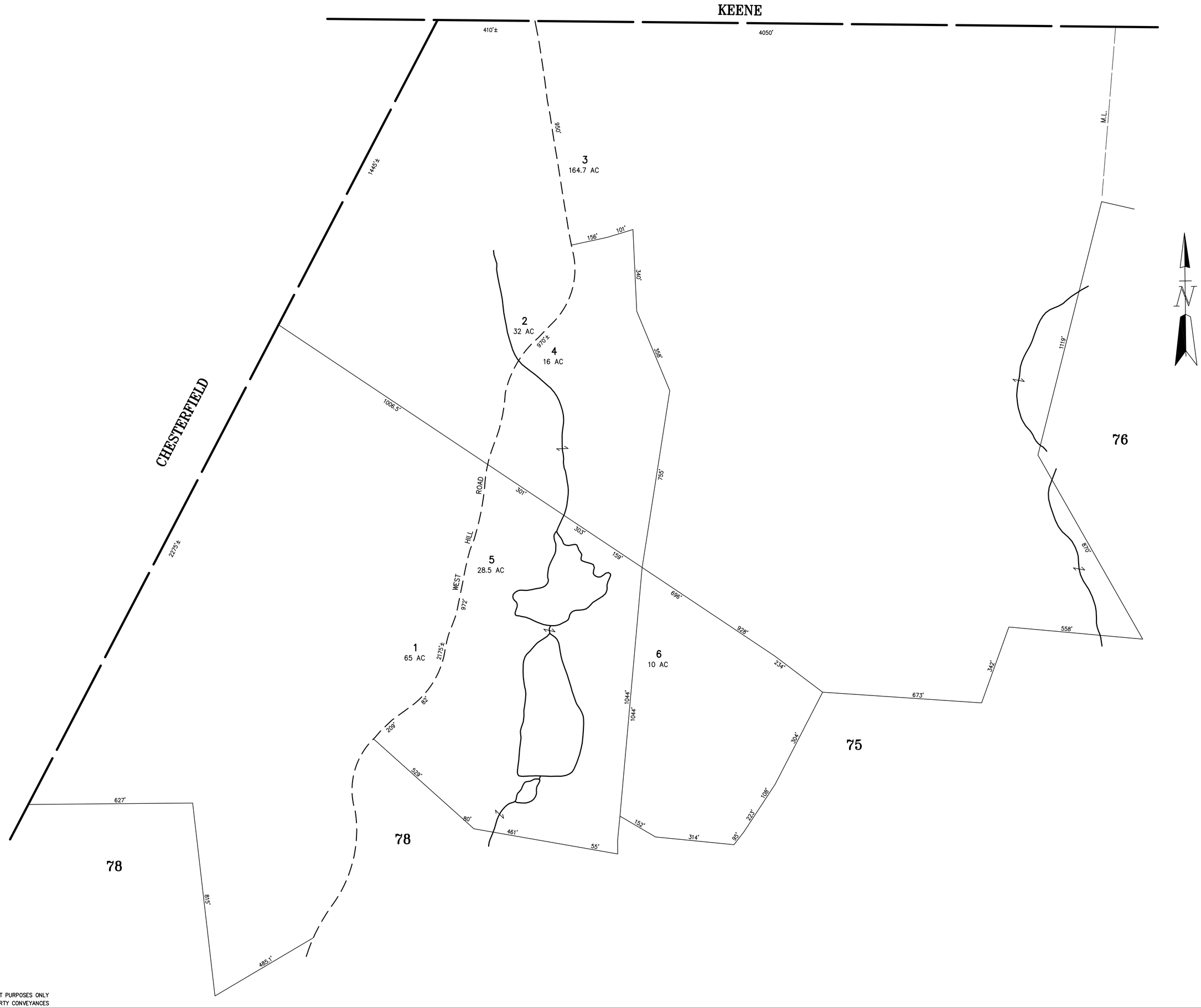


FOR ASSESSMENT PURPOSES ONLY
NOT FOR PROPERTY CONVEYANCES

PREPARED BY PHOTOGRAMMETRIC METHODS BY
JOHN E. O'DONNELL & ASSOCIATES
AUBURN, MAINE
1974

CURRENT TO APRIL 1, 2013

**LEGEND**

| | |
|---|---|
| ADJACENT SHEET NO. | 12 |
| COMMON OWNERSHIP | OR 7 |
| DEVELOPMENT LOT NO. | ② |
| SCALED DIMENSION | ± |

PROPERTY MAP

# SWANZEY

NEW HAMPSHIRE

DIGITIZED IN 1995 BY
CARTOGRAPHIC ASSOC. INC.
PROFESSIONAL CONSULTANTS
MUNICIPAL MAPPING – GIS – PUBLIC WORKS INFORMATION MANAGEMENT
11 PLEASANT STREET, P.O. BOX 267. LITTLETON, NEW HAMPSHIRE 03561
(603)444–6768 – 1(800)322–4540 – FAX (603)444–1366 – WWW.CAI–INFO.COM

SCALE IN FEET
0 200 400

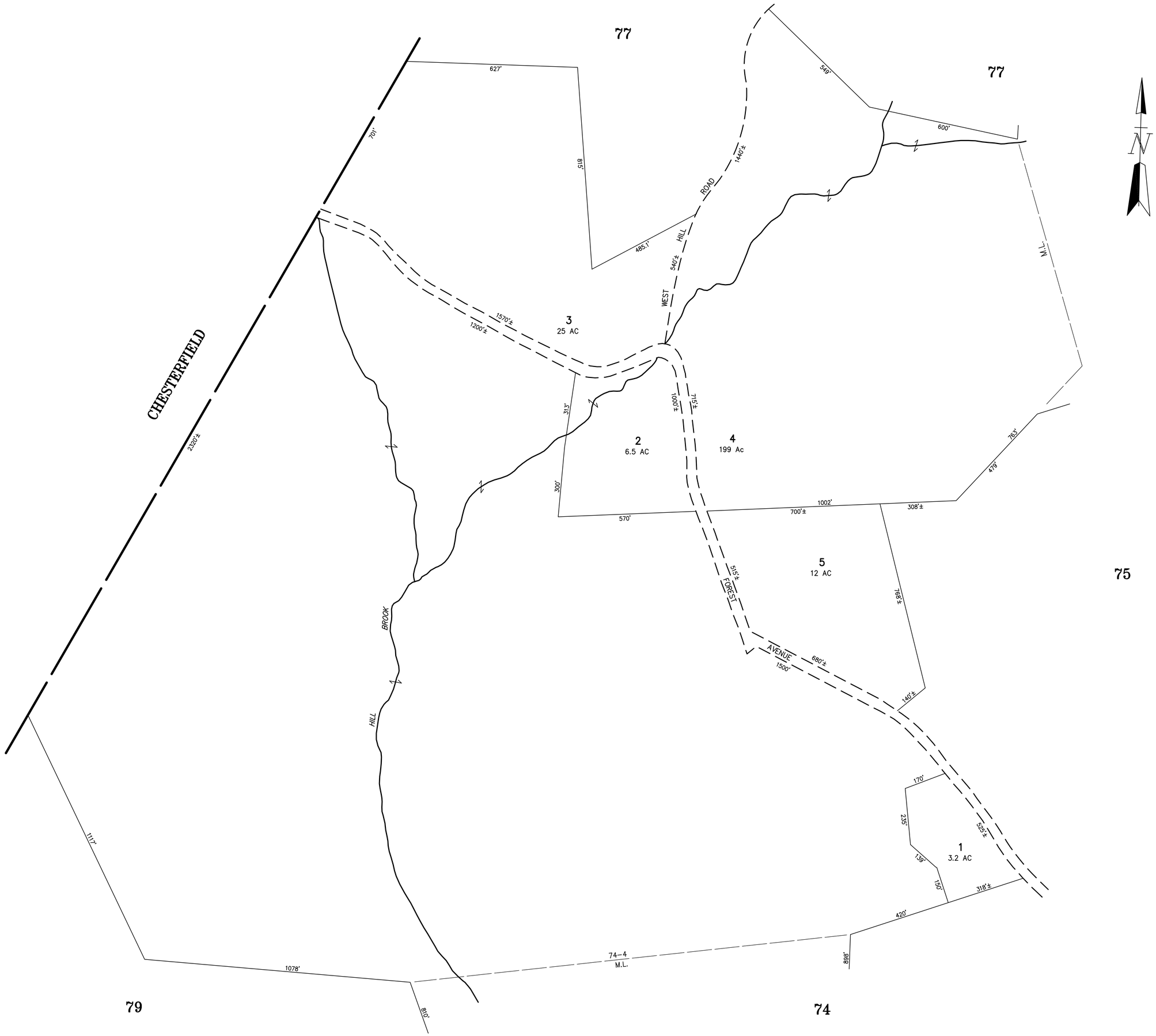


FOR ASSESSMENT PURPOSES ONLY
NOT FOR PROPERTY CONVEYANCES

PREPARED BY PHOTOGRAMMETRIC METHODS BY
JOHN E. O'DONNELL & ASSOCIATES
AUBURN, MAINE
1974

CURRENT TO APRIL 1, 2013

**LEGEND**

| | |
|---|---|
| ADJACENT SHEET NO. | 12 |
| COMMON OWNERSHIP | OR |
| DEVELOPMENT LOT NO. | 2 |
| SCALED DIMENSION | ± |

PROPERTY MAP

# SWANZEY

NEW HAMPSHIRE

DIGITIZED IN 1995 BY
CARTOGRAPHIC ASSOC. INC.
PROFESSIONAL CONSULTANTS
MUNICIPAL MAPPING – GIS – PUBLIC WORKS INFORMATION MANAGEMENT
11 PLEASANT STREET, LITTLETON, NEW HAMPSHIRE 03561
(603)444-6768 – 1(800)322-4540 – FAX (603)444-1366 – WWW.CAI-INFO.COM

SCALE IN FEET
0 200 400

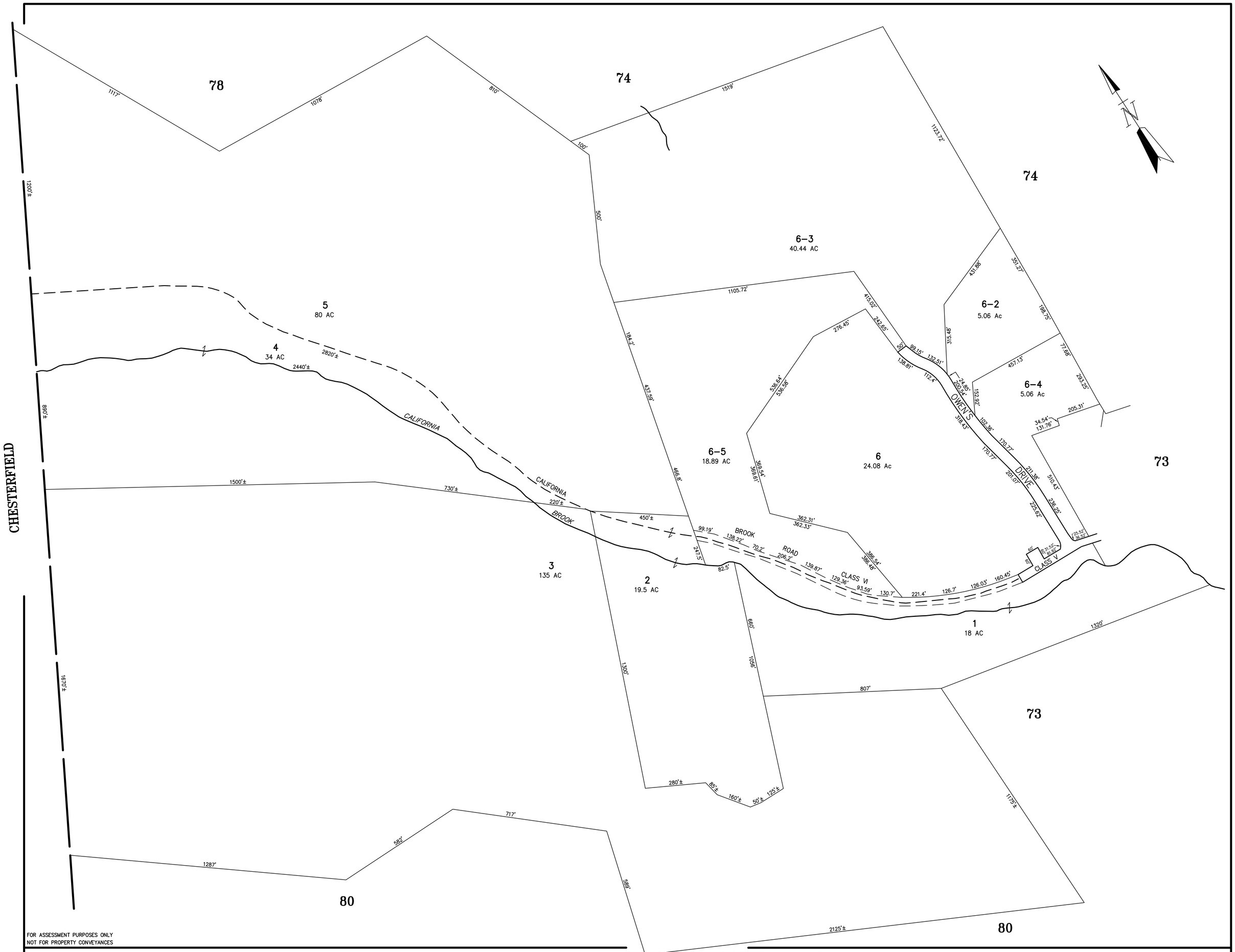


FOR ASSESSMENT PURPOSES ONLY
NOT FOR PROPERTY CONVEYANCES

PREPARED BY PHOTOGRAMMETRIC METHODS BY
JOHN E. O'DONNELL & ASSOCIATES
AUBURN, MAINE
1974

CURRENT TO APRIL 1, 2013

**LEGEND**

| | |
|---|---|
| ADJACENT SHEET NO. | 12 |
| COMMON OWNERSHIP | OR |
| DEVELOPMENT LOT NO. | ② |
| SCALED DIMENSION | ± |

PROPERTY MAP

# SWANZEY

NEW HAMPSHIRE

DIGITIZED IN 1995 BY
CARTOGRAPHIC ASSOC. INC.
PROFESSIONAL CONSULTANTS
MUNICIPAL MAPPING – GIS – PUBLIC WORKS INFORMATION MANAGEMENT
11 PLEASANT STREET, LITTLETON, NEW HAMPSHIRE 03561
(603)444-6768 – 1(800)322-4540 – FAX (603)444-1366 – WWW.CAI-INFO.COM

SCALE IN FEET
0 200 400

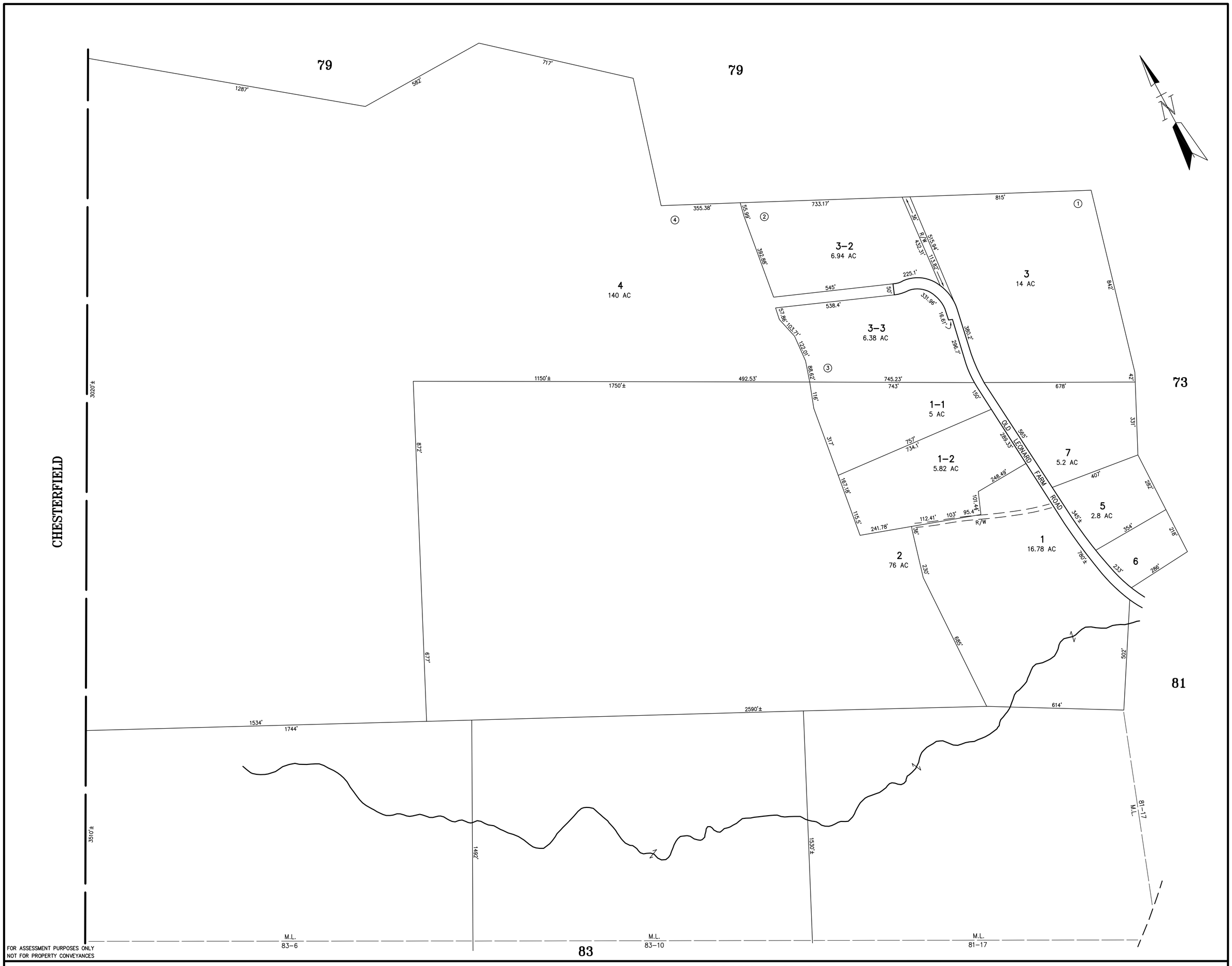


FOR ASSESSMENT PURPOSES ONLY
NOT FOR PROPERTY CONVEYANCES

PREPARED BY PHOTOGRAMMETRIC METHODS BY
JOHN E. O'DONNELL & ASSOCIATES
AUBURN, MAINE
1974

CURRENT TO APRIL 1, 2013

**LEGEND**

| | |
|---|---|
| ADJACENT SHEET NO. | 12 OR ↗ |
| COMMON OWNERSHIP | |
| DEVELOPMENT LOT NO. | ② |
| SCALED DIMENSION | ± |

PROPERTY MAP

# SWANZEY

NEW HAMPSHIRE

DIGITIZED IN 1995 BY
CARTOGRAPHIC ASSOC. INC.
PROFESSIONAL CONSULTANTS
MUNICIPAL MAPPING – GIS – PUBLIC WORKS INFORMATION MANAGEMENT
11 PLEASANT STREET, P.O. BOX 267. LITTLETON, NEW HAMPSHIRE 03561
(603)444-6768 – 1(800)322-4540 – FAX (603)444-1366 – WWW.CAI-INFO.COM

SCALE IN FEET
0 200 400

80

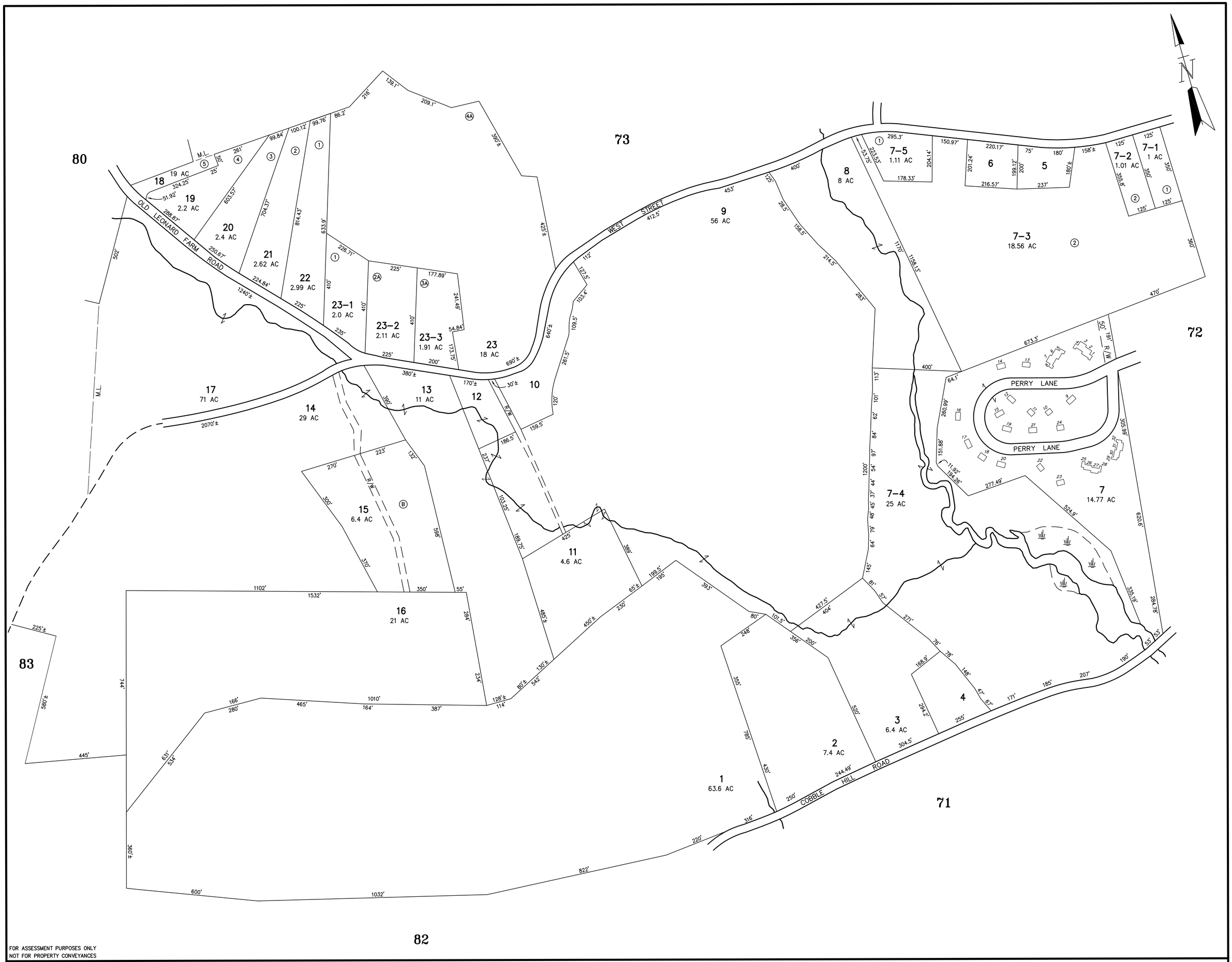


FOR ASSESSMENT PURPOSES ONLY
NOT FOR PROPERTY CONVEYANCES

PREPARED BY PHOTOGRAMMETRIC METHODS BY
JOHN E. O'DONNELL & ASSOCIATES
AUBURN, MAINE
1974

CURRENT TO APRIL 1, 2013

**LEGEND**

| | |
|---|---|
| ADJACENT SHEET NO. | 12 |
| COMMON OWNERSHIP | OR |
| DEVELOPMENT LOT NO. | ② |
| SCALED DIMENSION | ± |

PROPERTY MAP

# SWANZEY

NEW HAMPSHIRE

DIGITIZED IN 1995 BY
CARTOGRAPHIC ASSOC. INC.
PROFESSIONAL CONSULTANTS
MUNICIPAL MAPPING – GIS – PUBLIC WORKS INFORMATION MANAGEMENT
11 PLEASANT STREET, P.O. BOX 267. LITTLETON, NEW HAMPSHIRE 03561
(603)444-6768 – 1(800)322-4540 – FAX (603)444-1366 – WWW.CAI-INFO.COM

SCALE IN FEET
0 200 400

81

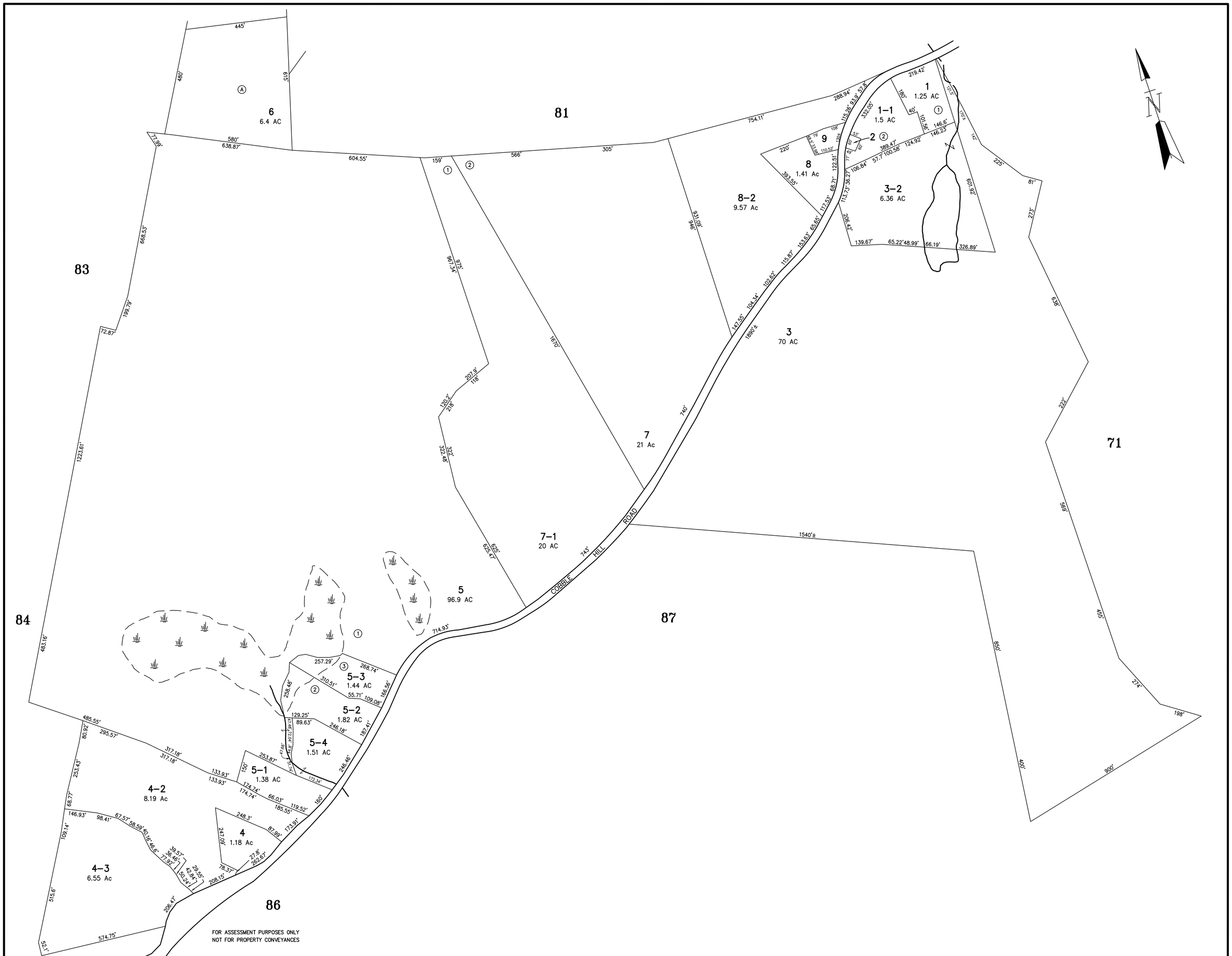


PREPARED BY PHOTOGRAMMETRIC METHODS BY
JOHN E. O'DONNELL & ASSOCIATES
AUBURN, MAINE
1974

CURRENT TO APRIL 1, 2013

**LEGEND**

| | |
|---|---|
| ADJACENT SHEET NO. | 12 |
| COMMON OWNERSHIP | OR |
| DEVELOPMENT LOT NO. | ② |
| SCALED DIMENSION | ± |

PROPERTY MAP

# SWANZEY

NEW HAMPSHIRE

DIGITIZED IN 1995 BY
CARTOGRAPHIC ASSOC. INC.
PROFESSIONAL CONSULTANTS
MUNICIPAL MAPPING – GIS – PUBLIC WORKS INFORMATION MANAGEMENT
11 PLEASANT STREET, LITTLETON, NEW HAMPSHIRE 03561
(603)444-6768 – 1(800)322-4540 – FAX (603)444-1366 – WWW.CAI-INFO.COM

SCALE IN FEET
0 200 400

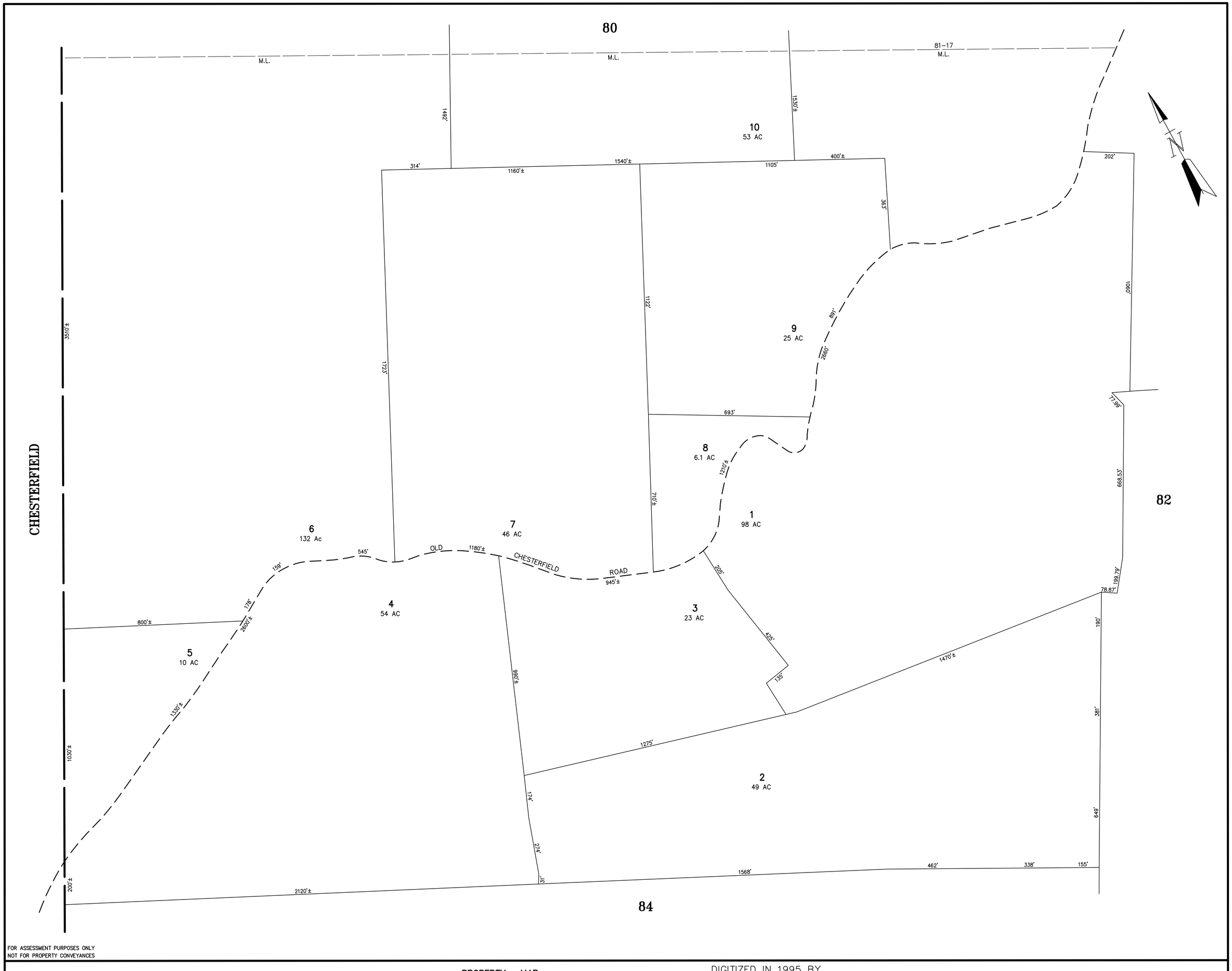


FOR ASSESSMENT PURPOSES ONLY
NOT FOR PROPERTY CONVEYANCES

PREPARED BY PHOTOGRAMMETRIC METHODS BY
JOHN E. O'DONNELL & ASSOCIATES
AUBURN, MAINE
1974

CURRENT TO APRIL 1, 2013

**LEGEND**

| | |
|---|---|
| ADJACENT SHEET NO. | 12 |
| COMMON OWNERSHIP | OR |
| DEVELOPMENT LOT NO. | 2 |
| SCALED DIMENSION | ± |

PROPERTY MAP

# SWANZEY

NEW HAMPSHIRE

DIGITIZED IN 1995 BY
CARTOGRAPHIC ASSOC. INC.
PROFESSIONAL CONSULTANTS
MUNICIPAL MAPPING – GIS – PUBLIC WORKS INFORMATION MANAGEMENT
11 PLEASANT STREET, LITTLETON, NEW HAMPSHIRE 03561
(603)444–6768 – 1(800)322–4540 – FAX (603)444–1366 – WWW.CAI–INFO.COM

SCALE IN FEET
0 200 400

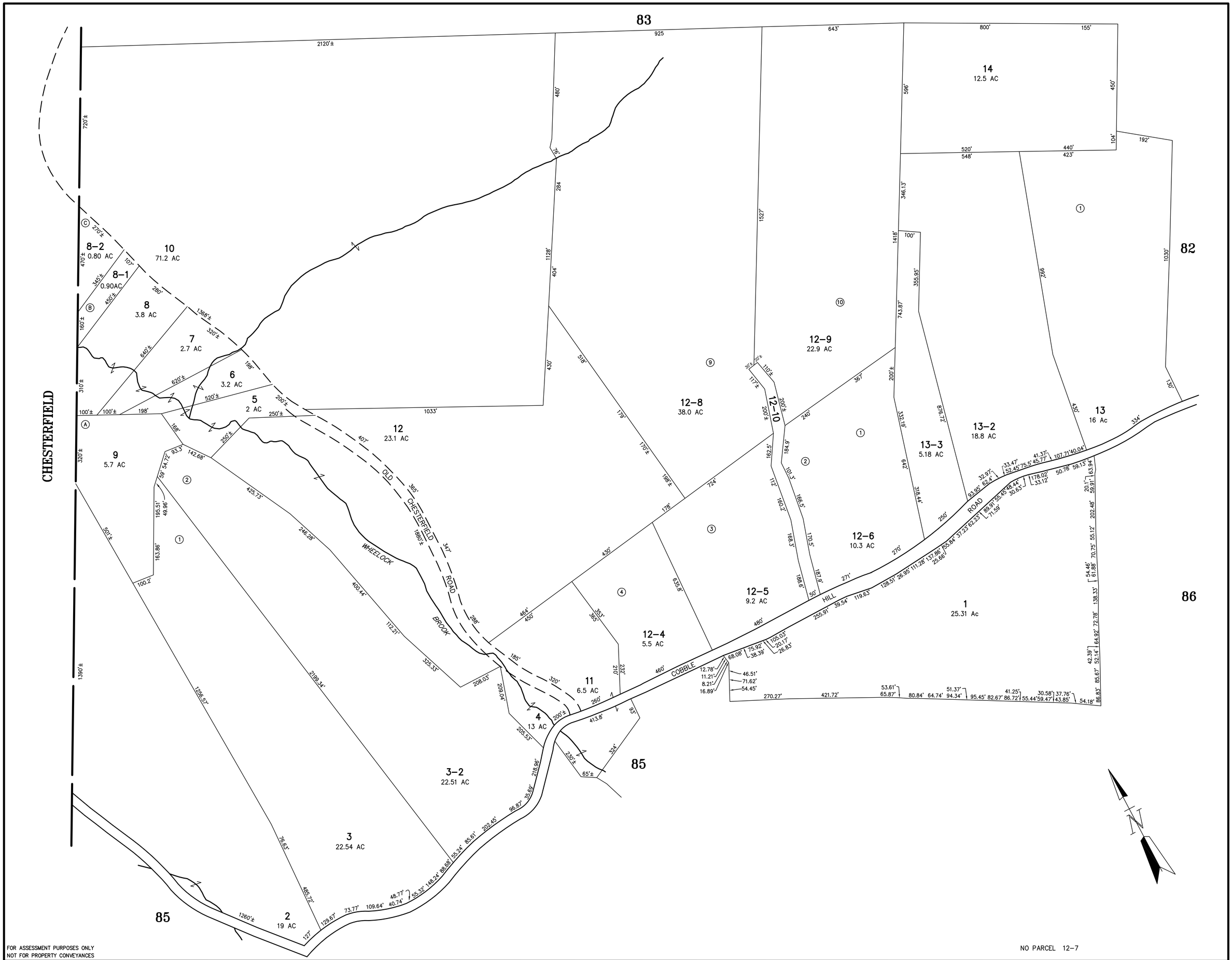


FOR ASSESSMENT PURPOSES ONLY
NOT FOR PROPERTY CONVEYANCES

NO PARCEL 12–7

PREPARED BY PHOTOGRAMMETRIC METHODS BY
JOHN E. O'DONNELL & ASSOCIATES
AUBURN, MAINE
1974

CURRENT TO APRIL 1, 2013

**LEGEND**

| | |
|---|---|
| ADJACENT SHEET NO. | 12 |
| COMMON OWNERSHIP | OR 7 |
| DEVELOPMENT LOT NO. | ② |
| SCALED DIMENSION | ± |

PROPERTY MAP

# SWANZEY

NEW HAMPSHIRE

DIGITIZED IN 1995 BY
CARTOGRAPHIC ASSOC. INC.
PROFESSIONAL CONSULTANTS
MUNICIPAL MAPPING – GIS – PUBLIC WORKS INFORMATION MANAGEMENT
11 PLEASANT STREET, LITTLETON, NEW HAMPSHIRE 03561
(603)444–6768 – 1(800)322–4540 – FAX (603)444–1366 – WWW.CAI–INFO.COM

SCALE IN FEET
0 200 400

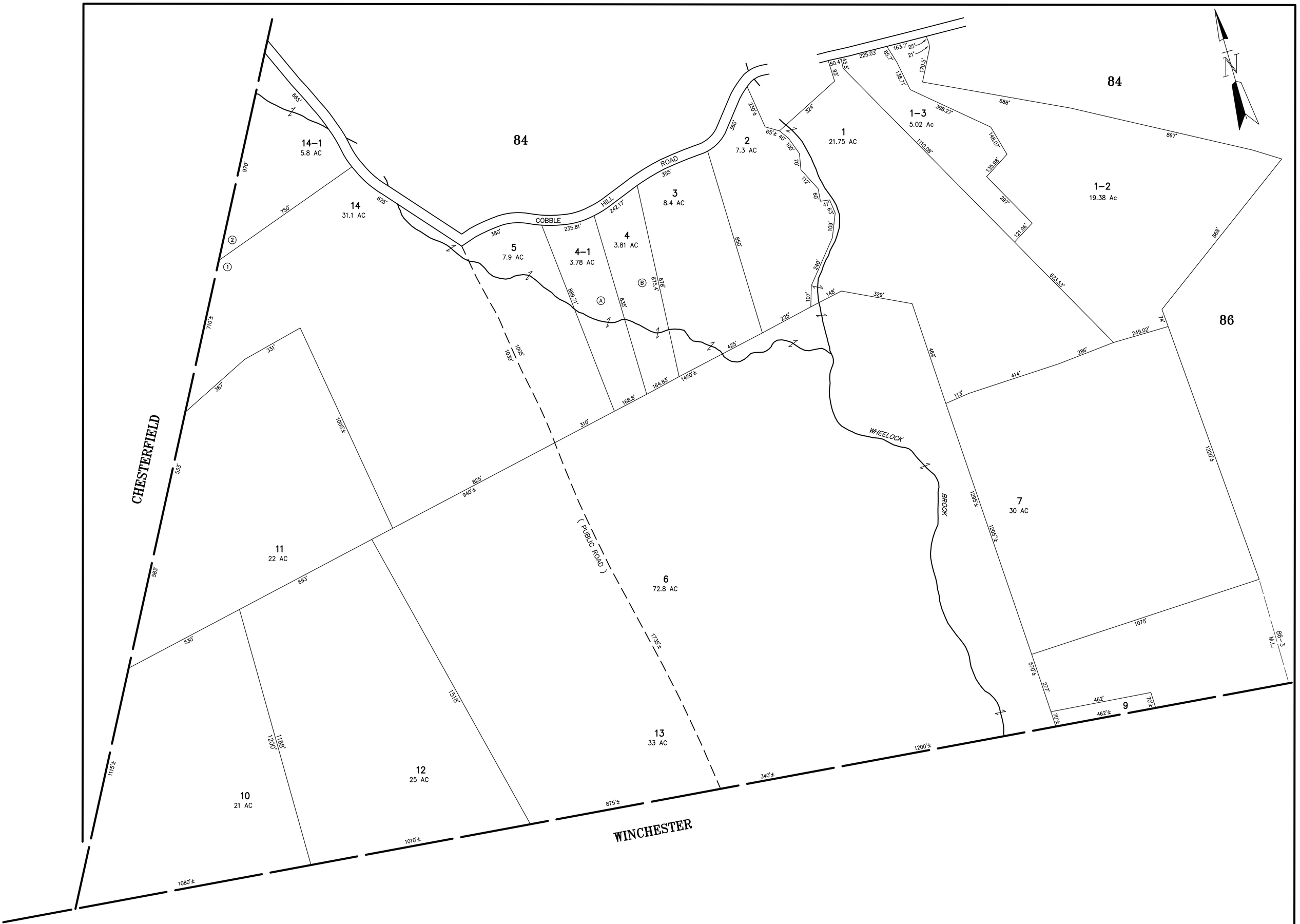


FOR ASSESSMENT PURPOSES ONLY
NOT FOR PROPERTY CONVEYANCES

NO PARCEL 8

PREPARED BY PHOTOGRAMMETRIC METHODS BY
JOHN E. O'DONNELL & ASSOCIATES
AUBURN, MAINE
1974

CURRENT TO APRIL 1, 2013

**LEGEND**

| | |
|---|---|
| ADJACENT SHEET NO. | 12 |
| COMMON OWNERSHIP | OR |
| DEVELOPMENT LOT NO. | ② |
| SCALED DIMENSION | ± |

PROPERTY MAP

# SWANZEY

NEW HAMPSHIRE

DIGITIZED IN 1995 BY
CARTOGRAPHIC ASSOC. INC.
PROFESSIONAL CONSULTANTS
MUNICIPAL MAPPING – GIS – PUBLIC WORKS INFORMATION MANAGEMENT
11 PLEASANT STREET, LITTLETON, NEW HAMPSHIRE 03561
(603)444–6768 – 1(800)322–4540 – FAX (603)444–1366 – WWW.CAI–INFO.COM

SCALE IN FEET
0 200 400

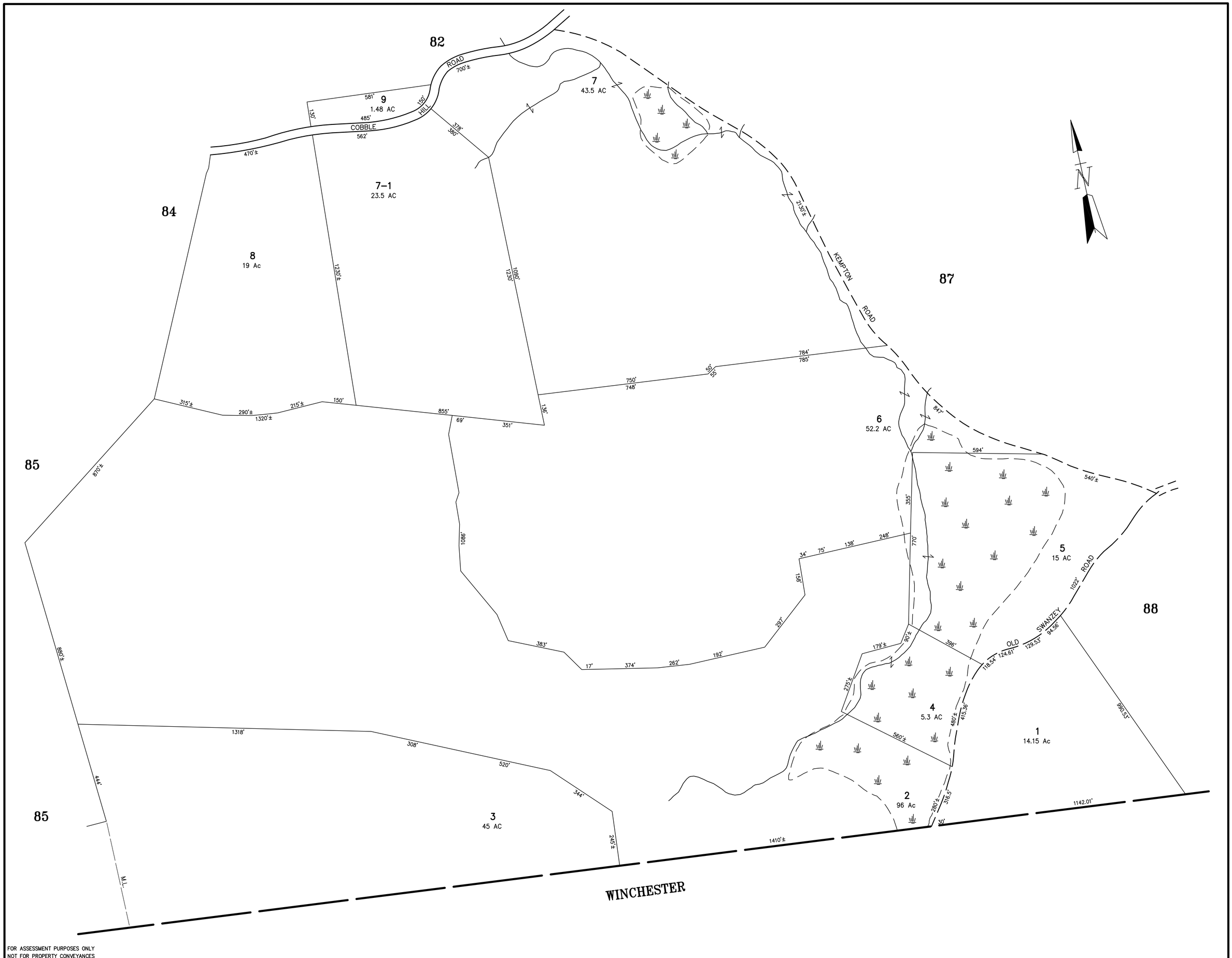


FOR ASSESSMENT PURPOSES ONLY
NOT FOR PROPERTY CONVEYANCES

PREPARED BY PHOTOGRAMMETRIC METHODS BY
JOHN E. O'DONNELL & ASSOCIATES
AUBURN, MAINE
1974

CURRENT TO APRIL 1, 2013

**LEGEND**

| | |
|---|---|
| ADJACENT SHEET NO. | 12 |
| COMMON OWNERSHIP | OR |
| DEVELOPMENT LOT NO. | ② |
| SCALED DIMENSION | ± |

PROPERTY MAP

# SWANZEY

NEW HAMPSHIRE

DIGITIZED IN 1995 BY
CARTOGRAPHIC ASSOC. INC.
PROFESSIONAL CONSULTANTS
MUNICIPAL MAPPING – GIS – PUBLIC WORKS INFORMATION MANAGEMENT
11 PLEASANT STREET, LITTLETON, NEW HAMPSHIRE 03561
(603)444–6768 – 1(800)322–4540 – FAX (603)444–1366 – WWW.CAI–INFO.COM

SCALE IN FEET
0 200 400

86

FOR ASSESSMENT PURPOSES ONLY
NOT FOR PROPERTY CONVEYANCES

NO PARCEL 78, 102

PREPARED BY PHOTOGRAMMETRIC METHODS BY
JOHN E. O'DONNELL & ASSOCIATES
AUBURN, MAINE
1974

CURRENT TO APRIL 1, 2013

**LEGEND**

| | |
|---|---|
| ADJACENT SHEET NO. | 12 |
| COMMON OWNERSHIP | OR ② |
| DEVELOPMENT LOT NO. | |
| SCALED DIMENSION | ± |

PROPERTY MAP

# SWANZEY

NEW HAMPSHIRE

DIGITIZED IN 1995 BY
CARTOGRAPHIC ASSOC. INC.
PROFESSIONAL CONSULTANTS
MUNICIPAL MAPPING – GIS – PUBLIC WORKS INFORMATION MANAGEMENT
11 PLEASANT STREET, LITTLETON, NEW HAMPSHIRE 03561
(603)444-6768 – 1(800)322-4540 – FAX (603)444-1366 – WWW.CAI-INFO.COM

SCALE IN FEET
0 200 400

87

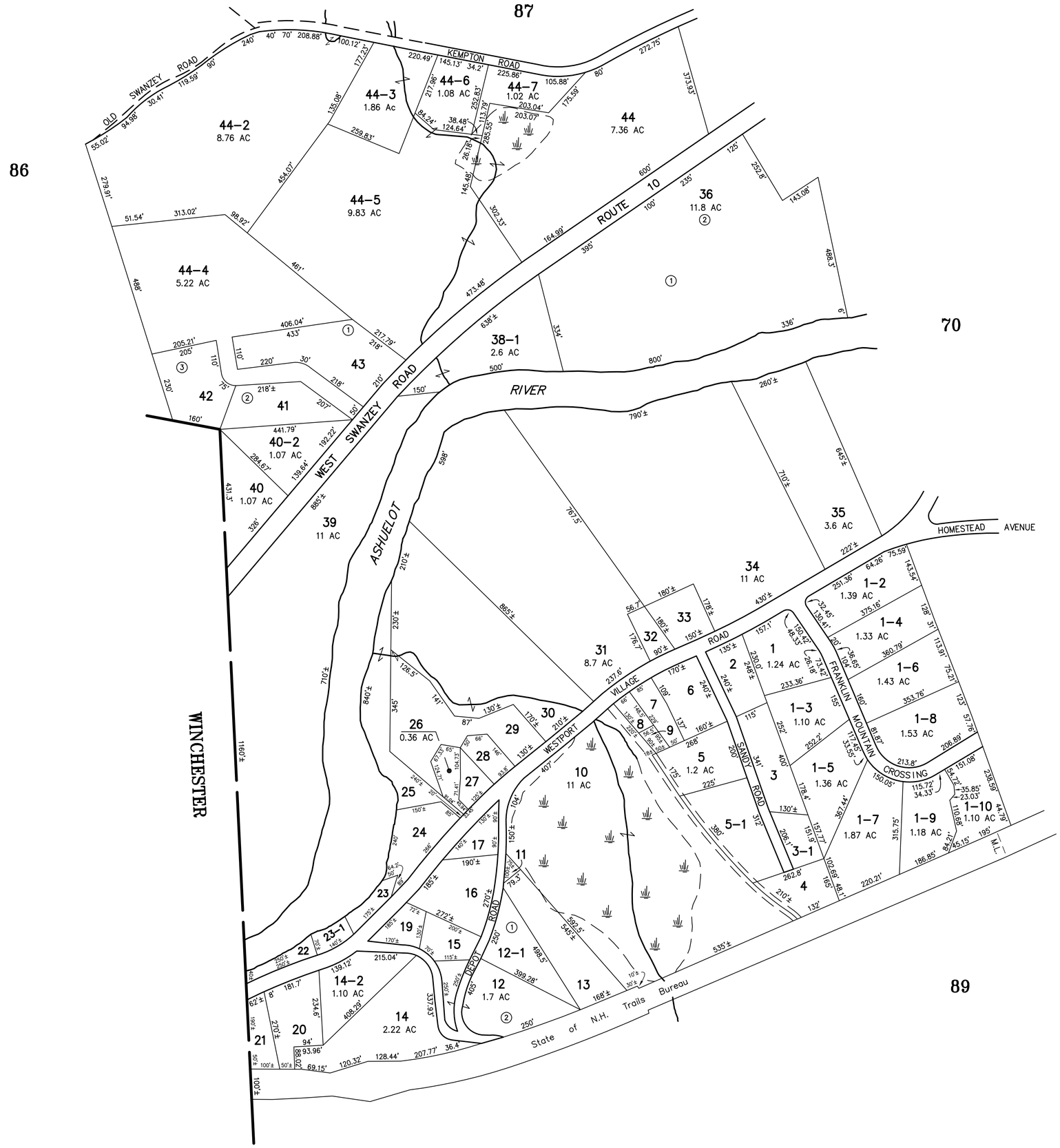


NO PARCEL 18, 37, 44-1, 45

FOR ASSESSMENT PURPOSES ONLY
NOT FOR PROPERTY CONVEYANCES

PREPARED BY PHOTOGRAMMETRIC METHODS BY
JOHN E. O'DONNELL & ASSOCIATES
AUBURN, MAINE
1974

CURRENT TO APRIL 1, 2013

**LEGEND**

| | |
|---|---|
| ADJACENT SHEET NO. | 12 |
| COMMON OWNERSHIP | OR |
| DEVELOPMENT LOT NO. | ② |
| SCALED DIMENSION | ± |

PROPERTY MAP

# SWANZEY

NEW HAMPSHIRE

DIGITIZED IN 1995 BY
CARTOGRAPHIC ASSOC. INC.
PROFESSIONAL CONSULTANTS
MUNICIPAL MAPPING – GIS – PUBLIC WORKS INFORMATION MANAGEMENT
11 PLEASANT STREET, LITTLETON, NEW HAMPSHIRE 03561
(603)444-6768 – 1(800)322-4540 – FAX (603)444-1366 – WWW.CAI-INFO.COM

SCALE IN FEET
0 200 400

FOR ASSESSMENT PURPOSES ONLY
NOT FOR PROPERTY CONVEYANCES

PREPARED BY PHOTOGRAMMETRIC METHODS BY
JOHN E. O'DONNELL & ASSOCIATES
AUBURN, MAINE
1974

CURRENT TO APRIL 1, 2013

**LEGEND**

| | |
|---|---|
| ADJACENT SHEET NO. | 12 OR ↗ |
| COMMON OWNERSHIP | |
| DEVELOPMENT LOT NO. | ② |
| SCALED DIMENSION | ± |

PROPERTY MAP

# SWANZEY

NEW HAMPSHIRE

SCALE IN FEET
0 200 400

DIGITIZED IN 1995 BY
CARTOGRAPHIC ASSOC. INC.
PROFESSIONAL CONSULTANTS
MUNICIPAL MAPPING – GIS – PUBLIC WORKS INFORMATION MANAGEMENT
11 PLEASANT STREET, P.O. BOX 267. LITTLETON, NEW HAMPSHIRE 03561
(603)444–6768 – 1(800)322–4540 – FAX (603)444–1366 – WWW.CAI–INFO.COM

89

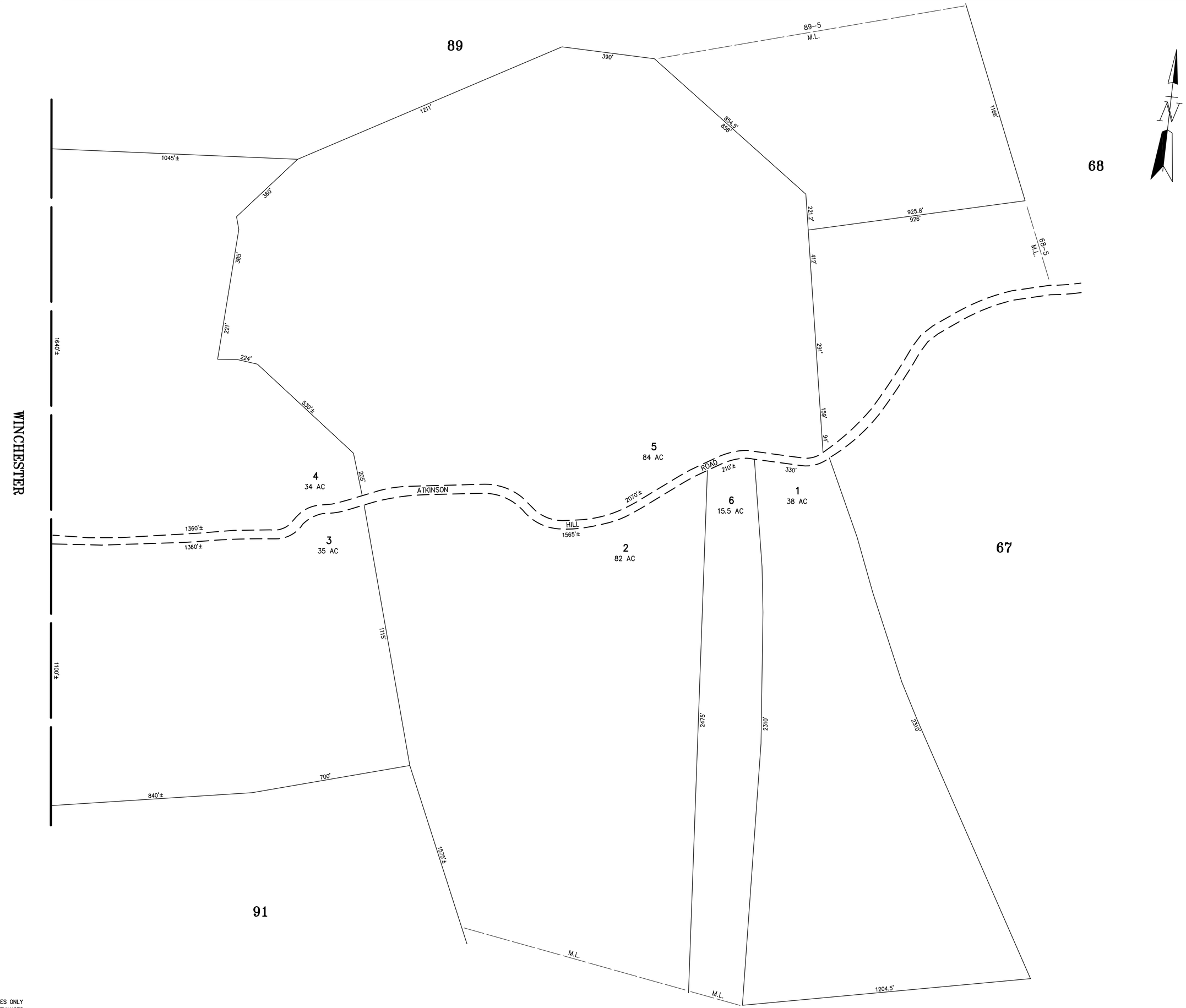


FOR ASSESSMENT PURPOSES ONLY
NOT FOR PROPERTY CONVEYANCES

PREPARED BY PHOTOGRAMMETRIC METHODS BY
JOHN E. O'DONNELL & ASSOCIATES
AUBURN, MAINE
1974

CURRENT TO APRIL 1, 2013

**LEGEND**

| | |
|---|---|
| ADJACENT SHEET NO. | 12 |
| COMMON OWNERSHIP | OR |
| DEVELOPMENT LOT NO. | ② |
| SCALED DIMENSION | ± |

PROPERTY MAP

# SWANZEY

NEW HAMPSHIRE

DIGITIZED IN 1995 BY
CARTOGRAPHIC ASSOC. INC.
PROFESSIONAL CONSULTANTS
MUNICIPAL MAPPING – GIS – PUBLIC WORKS INFORMATION MANAGEMENT
11 PLEASANT STREET, LITTLETON, NEW HAMPSHIRE 03561
(603)444–6768 – 1(800)322–4540 – FAX (603)444–1366 – WWW.CAI–INFO.COM

SCALE IN FEET
0 200 400

90

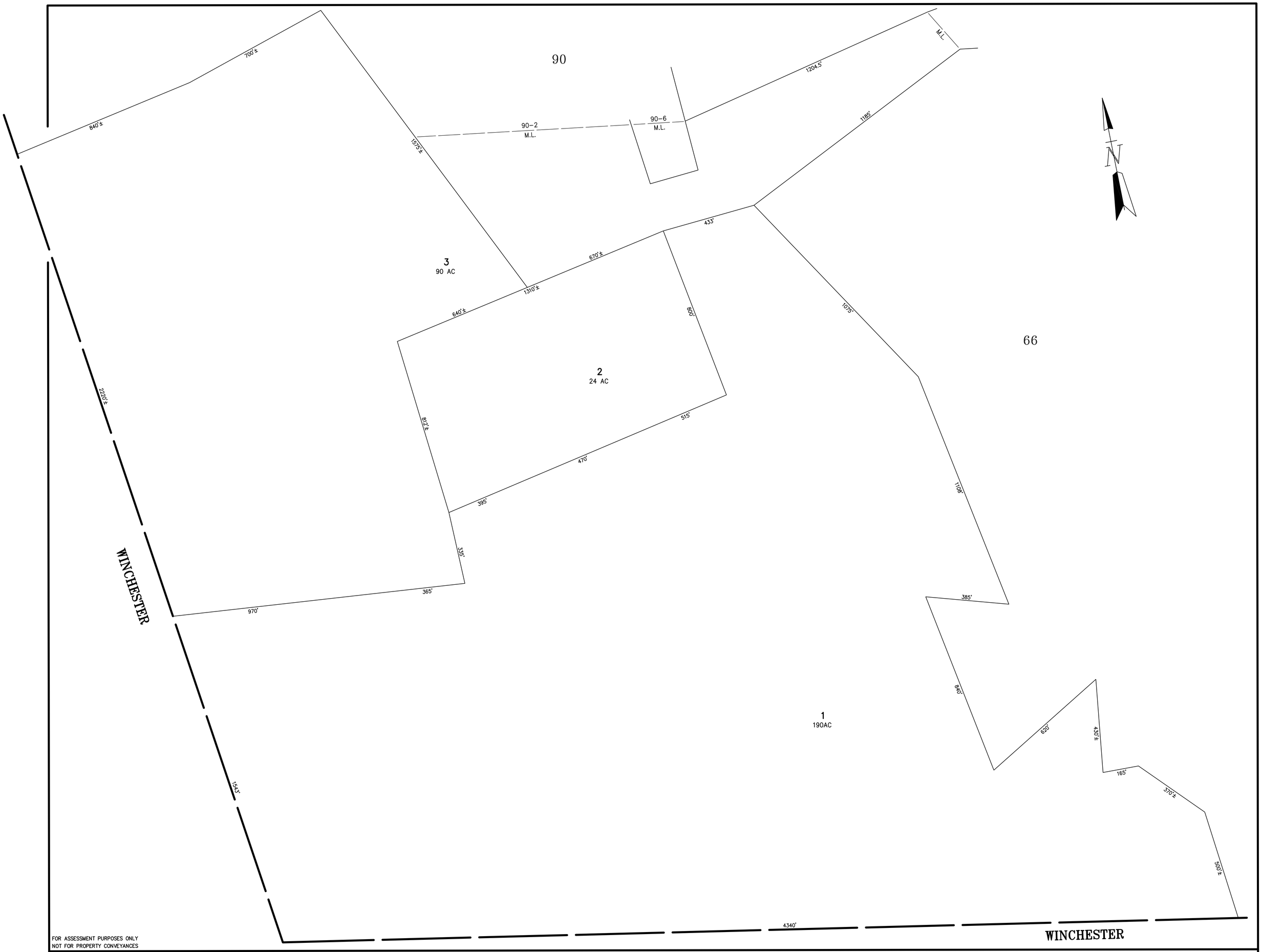


FOR ASSESSMENT PURPOSES ONLY
NOT FOR PROPERTY CONVEYANCES

PREPARED BY PHOTOGRAMMETRIC METHODS BY
JOHN E. O'DONNELL & ASSOCIATES
AUBURN, MAINE
1974

CURRENT TO APRIL 1, 2013

**LEGEND**

| | |
|---|---|
| ADJACENT SHEET NO. | 12 |
| COMMON OWNERSHIP | OR |
| DEVELOPMENT LOT NO. | ② |
| SCALED DIMENSION | ± |

PROPERTY MAP

# SWANZEY

NEW HAMPSHIRE

DIGITIZED IN 1995 BY
CARTOGRAPHIC ASSOC. INC.
PROFESSIONAL CONSULTANTS
MUNICIPAL MAPPING – GIS – PUBLIC WORKS INFORMATION MANAGEMENT
11 PLEASANT STREET, P.O. BOX 267. LITTLETON, NEW HAMPSHIRE 03561
(603)444-6768 – 1(800)322-4540 – FAX (603)444-1366 – WWW.CAI-INFO.COM

SCALE IN FEET
0 200 400

91