FOR ASSESSMENT PURPOSES ONLY
NOT FOR PROPERTY CONVEYANCES

PREPARED BY PHOTOGRAMMETRIC METHODS BY
JOHN E. O'DONNELL & ASSOCIATES
AUBURN, MAINE
1974

CURRENT TO APRIL 1, 2013

LEGEND

ADJACENT SHEET NO.	12
COMMON OWNERSHIP	OR
DEVELOPMENT LOT NO.	2
SCALED DIMENSION	±

PROPERTY MAP

SWANZEY

NEW HAMPSHIRE

DIGITIZED IN 1995 BY
CARTOGRAPHIC ASSOC. INC.
PROFESSIONAL CONSULTANTS
MUNICIPAL MAPPING – GIS – PUBLIC WORKS INFORMATION MANAGEMENT
11 PLEASANT STREET, LITTLETON, NEW HAMPSHIRE 03561
(603)444-6768 – 1(800)322-4540 – FAX (603)444-1366 – WWW.CAI-INFO.COM

SCALE IN FEET
0 200 400

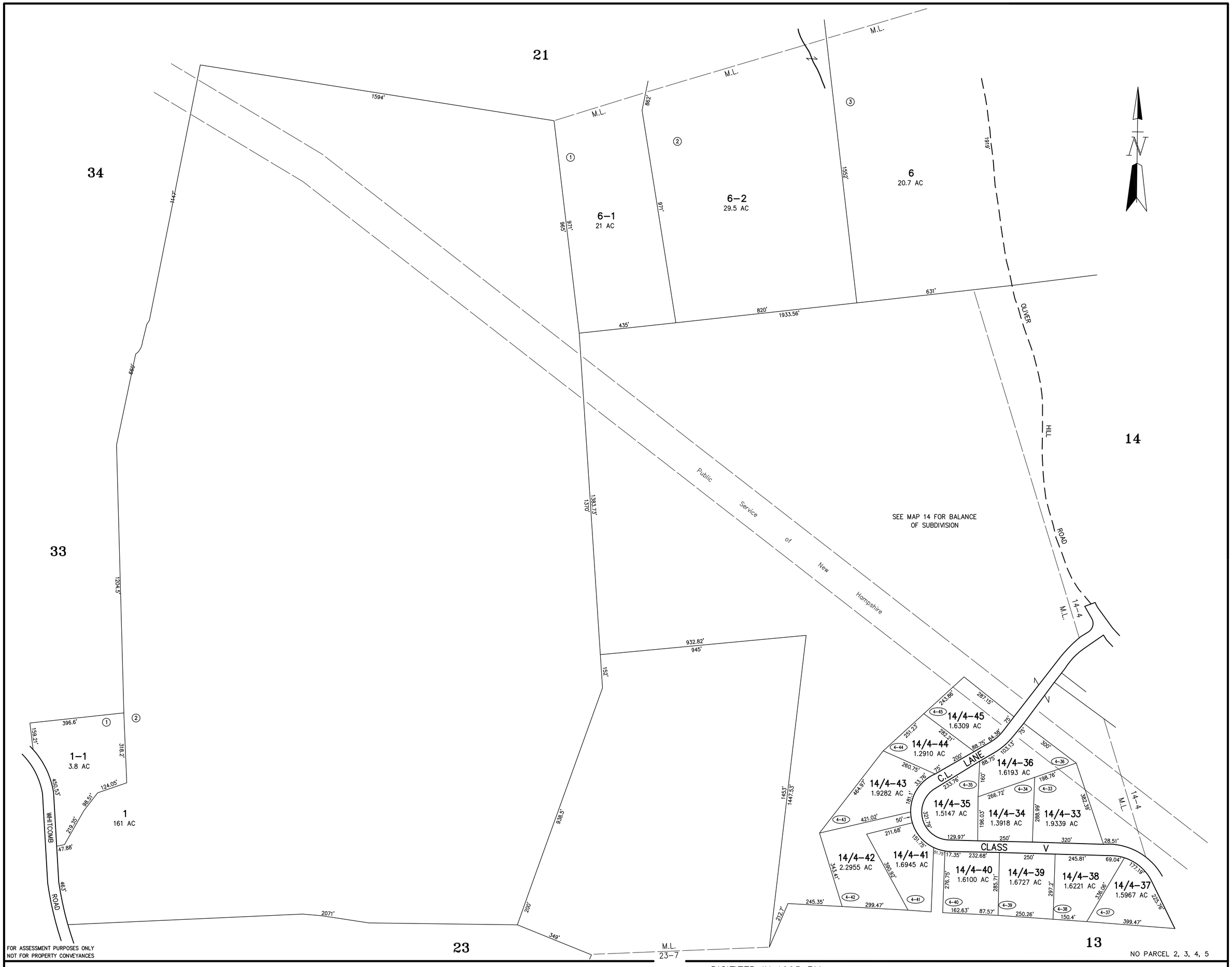

FOR ASSESSMENT PURPOSES ONLY
NOT FOR PROPERTY CONVEYANCES

NO PARCEL 2, 3, 4, 5

PREPARED BY PHOTOGRAMMETRIC METHODS BY
JOHN E. O'DONNELL & ASSOCIATES
AUBURN, MAINE
1974

CURRENT TO APRIL 1, 2013

LEGEND

ADJACENT SHEET NO.	12
COMMON OWNERSHIP	OR
DEVELOPMENT LOT NO.	②
SCALED DIMENSION	±

PROPERTY MAP

SWANZEY

NEW HAMPSHIRE

DIGITIZED IN 1995 BY
CARTOGRAPHIC ASSOC. INC.
PROFESSIONAL CONSULTANTS
MUNICIPAL MAPPING – GIS – PUBLIC WORKS INFORMATION MANAGEMENT
11 PLEASANT STREET, LITTLETON, NEW HAMPSHIRE 03561
(603)444–6768 – 1(800)322–4540 – FAX (603)444–1366 – WWW.CAI–INFO.COM

SCALE IN FEET
0 200 400

22

FOR ASSESSMENT PURPOSES ONLY
NOT FOR PROPERTY CONVEYANCES

NO PARCEL 12-1

PREPARED BY PHOTOGRAMMETRIC METHODS BY
JOHN E. O'DONNELL & ASSOCIATES
AUBURN, MAINE
1974

CURRENT TO APRIL 1, 2013

LEGEND

ADJACENT SHEET NO.	12
COMMON OWNERSHIP	OR
DEVELOPMENT LOT NO.	2
SCALED DIMENSION	±

PROPERTY MAP

SWANZEY

NEW HAMPSHIRE

DIGITIZED IN 1995 BY
CARTOGRAPHIC ASSOC. INC.
PROFESSIONAL CONSULTANTS
MUNICIPAL MAPPING – GIS – PUBLIC WORKS INFORMATION MANAGEMENT
11 PLEASANT STREET, LITTLETON, NEW HAMPSHIRE 03561
(603)444-6768 – 1(800)322-4540 – FAX (603)444-1366 – WWW.CAI-INFO.COM

SCALE IN FEET
0 200 400

23

FOR ASSESSMENT PURPOSES ONLY
NOT FOR PROPERTY CONVEYANCES

NO PARCEL 31,33,55

PREPARED BY PHOTOGRAMMETRIC METHODS BY
JOHN E. O'DONNELL & ASSOCIATES
AUBURN, MAINE
1974

CURRENT TO APRIL 1, 2013

LEGEND

ADJACENT SHEET NO.	12
COMMON OWNERSHIP	OR
DEVELOPMENT LOT NO.	②
SCALED DIMENSION	±

PROPERTY MAP

SWANZEY

NEW HAMPSHIRE

DIGITIZED IN 1995 BY
CARTOGRAPHIC ASSOC. INC.
PROFESSIONAL CONSULTANTS
MUNICIPAL MAPPING – GIS – PUBLIC WORKS INFORMATION MANAGEMENT
11 PLEASANT STREET, LITTLETON, NEW HAMPSHIRE 03561
(603)444–6768 – 1(800)322–4540 – FAX (603)444–1366 – WWW.CAI–INFO.COM

SCALE IN FEET
0 200 400

24

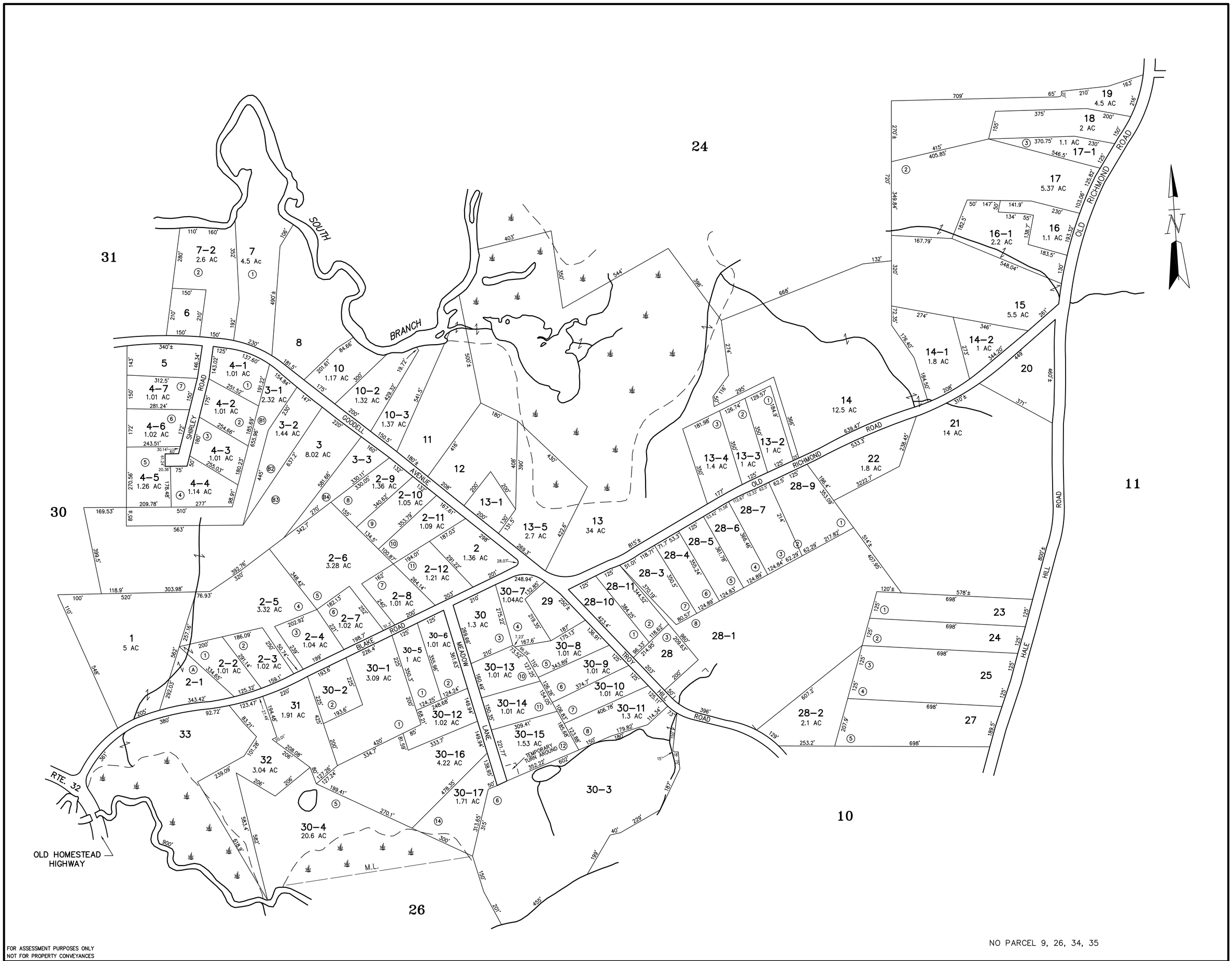

FOR ASSESSMENT PURPOSES ONLY
NOT FOR PROPERTY CONVEYANCES

NO PARCEL 9, 26, 34, 35

PREPARED BY PHOTOGRAMMETRIC METHODS BY
JOHN E. O'DONNELL & ASSOCIATES
AUBURN, MAINE
1974

CURRENT TO APRIL 1, 2013

LEGEND

ADJACENT SHEET NO.	12
COMMON OWNERSHIP	OR
DEVELOPMENT LOT NO.	2
SCALED DIMENSION	±

PROPERTY MAP

SWANZEY

NEW HAMPSHIRE

DIGITIZED IN 1995 BY
CARTOGRAPHIC ASSOC. INC.
PROFESSIONAL CONSULTANTS
MUNICIPAL MAPPING – GIS – PUBLIC WORKS INFORMATION MANAGEMENT
11 PLEASANT STREET, LITTLETON, NEW HAMPSHIRE 03561
(603)444-6768 – 1(800)322-4540 – FAX (603)444-1366 – WWW.CAI-INFO.COM

SCALE IN FEET
0 200 400

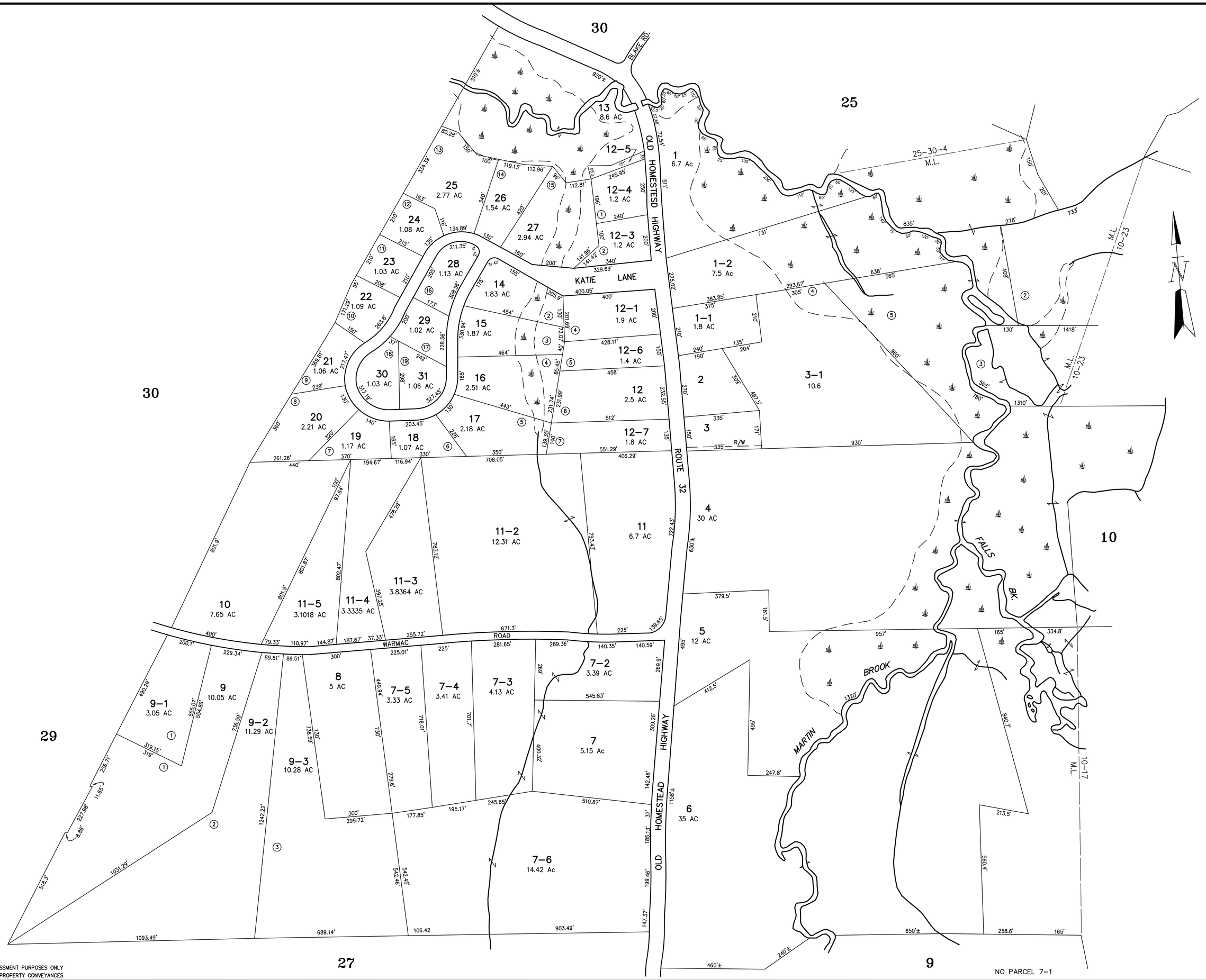

FOR ASSESSMENT PURPOSES ONLY
NOT FOR PROPERTY CONVEYANCES

PREPARED BY PHOTOGRAMMETRIC METHODS BY
JOHN E. O'DONNELL & ASSOCIATES
AUBURN, MAINE
1974

CURRENT TO APRIL 1, 2013

LEGEND

ADJACENT SHEET NO.	12
COMMON OWNERSHIP	OR
DEVELOPMENT LOT NO.	②
SCALED DIMENSION	±

PROPERTY MAP

SWANZEY

NEW HAMPSHIRE

DIGITIZED IN 1995 BY
CARTOGRAPHIC ASSOC. INC.
PROFESSIONAL CONSULTANTS
MUNICIPAL MAPPING – GIS – PUBLIC WORKS INFORMATION MANAGEMENT
11 PLEASANT STREET, LITTLETON, NEW HAMPSHIRE 03561
(603)444-6768 – 1(800)322-4540 – FAX (603)444-1366 – WWW.CAI-INFO.COM

SCALE IN FEET
0 200 400

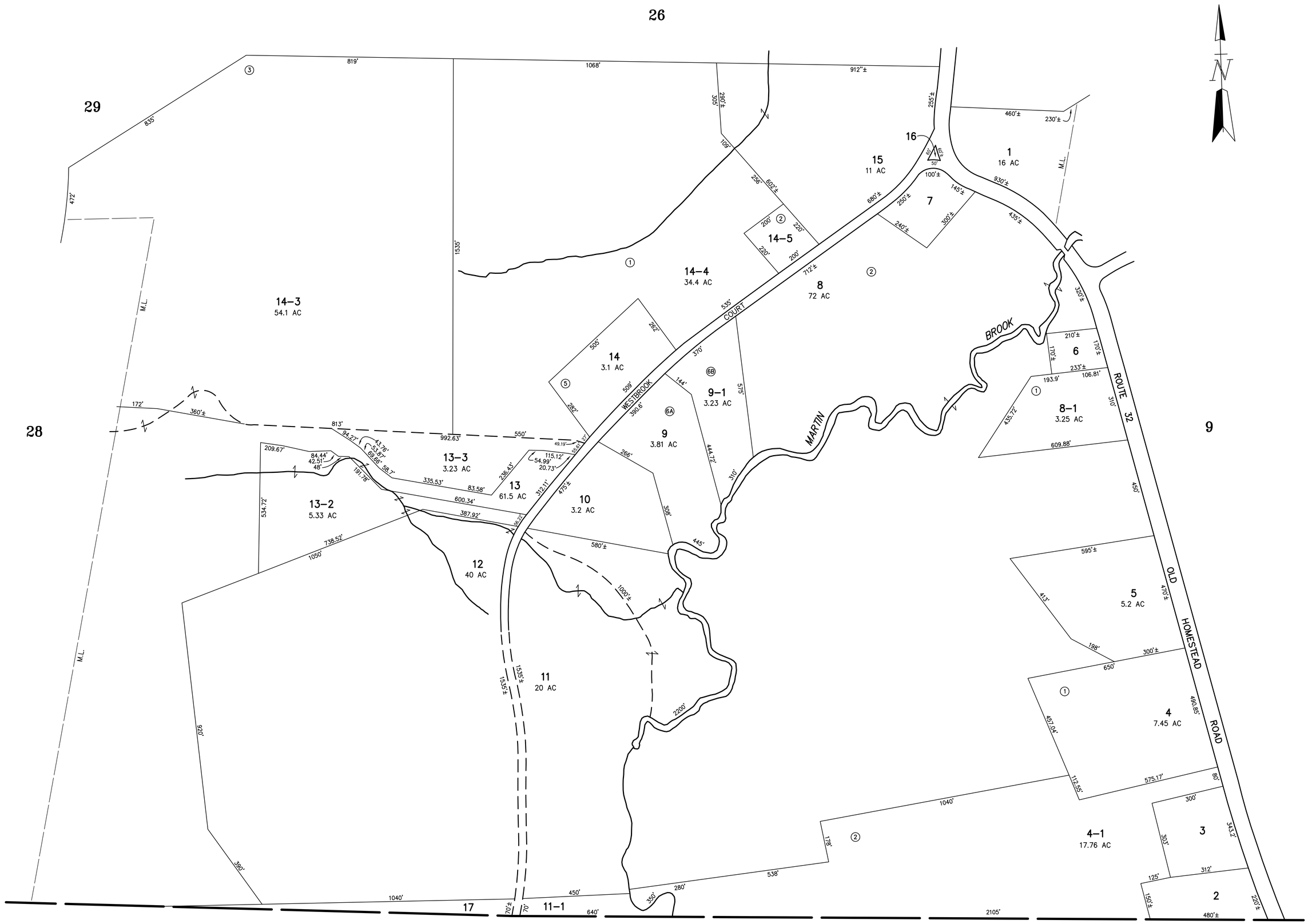

FOR ASSESSMENT PURPOSES ONLY
NOT FOR PROPERTY CONVEYANCES

PREPARED BY PHOTOGRAMMETRIC METHODS BY
JOHN E. O'DONNELL & ASSOCIATES
AUBURN, MAINE
1974

CURRENT TO APRIL 1, 2013

LEGEND

ADJACENT SHEET NO.	12
COMMON OWNERSHIP	OR
DEVELOPMENT LOT NO.	②
SCALED DIMENSION	±

PROPERTY MAP

SWANZEY

NEW HAMPSHIRE

DIGITIZED IN 1995 BY
CARTOGRAPHIC ASSOC. INC.
PROFESSIONAL CONSULTANTS
MUNICIPAL MAPPING – GIS – PUBLIC WORKS INFORMATION MANAGEMENT
11 PLEASANT STREET, P.O. BOX 267. LITTLETON, NEW HAMPSHIRE 03561
(603)444–6768 – 1(800)322–4540 – FAX (603)444–1366 – WWW.CAI–INFO.COM

SCALE IN FEET
0 200 400

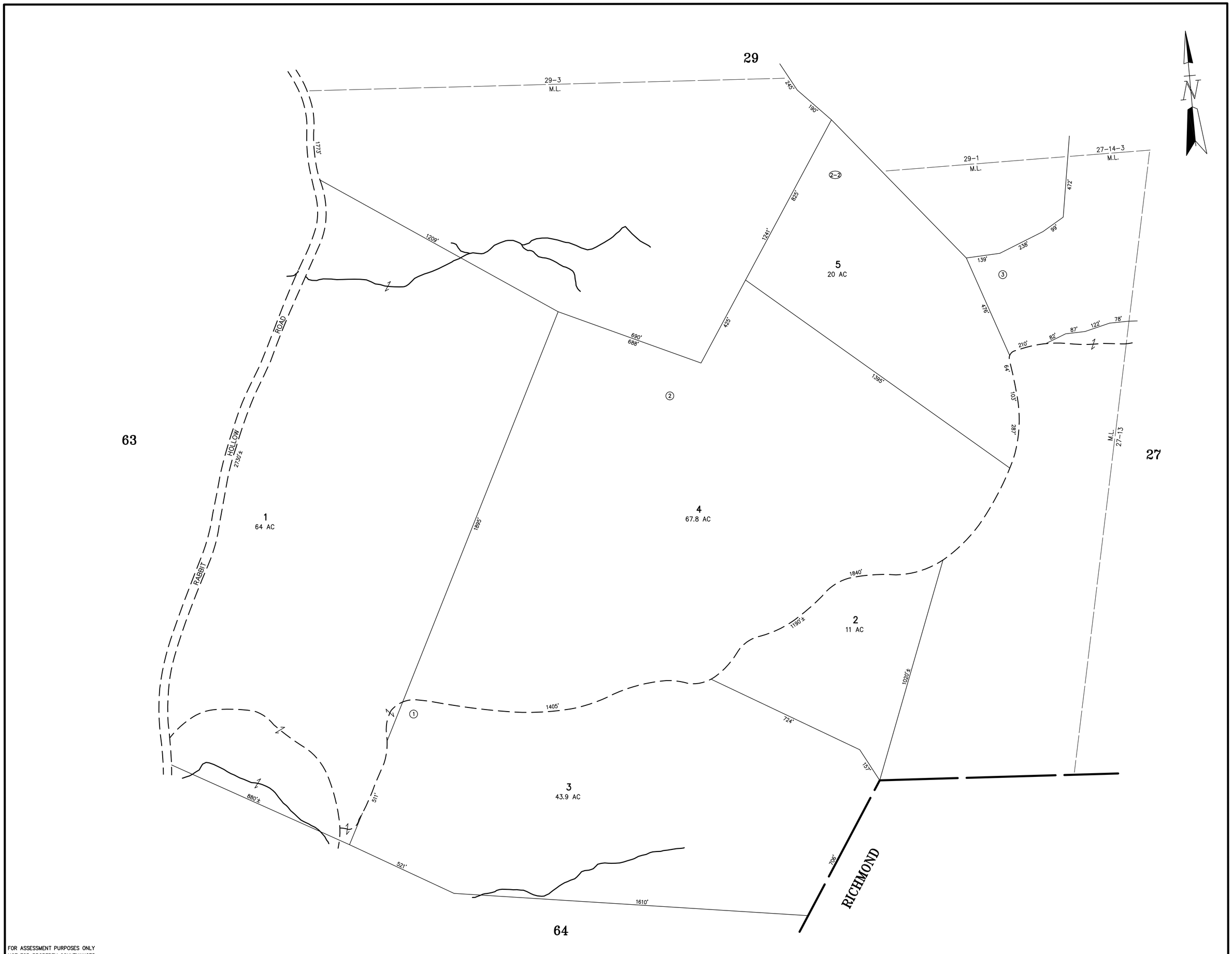

FOR ASSESSMENT PURPOSES ONLY
NOT FOR PROPERTY CONVEYANCES

PREPARED BY PHOTOGRAMMETRIC METHODS BY
JOHN E. O'DONNELL & ASSOCIATES
AUBURN, MAINE
1974

CURRENT TO APRIL 1, 2013

LEGEND

ADJACENT SHEET NO.	12
COMMON OWNERSHIP	OR 2
DEVELOPMENT LOT NO.	2
SCALED DIMENSION	±

PROPERTY MAP

SWANZEY

NEW HAMPSHIRE

DIGITIZED IN 1995 BY
CARTOGRAPHIC ASSOC. INC.
PROFESSIONAL CONSULTANTS
MUNICIPAL MAPPING – GIS – PUBLIC WORKS INFORMATION MANAGEMENT
11 PLEASANT STREET, P.O. BOX 267. LITTLETON, NEW HAMPSHIRE 03561
(603)444-6768 – 1(800)322-4540 – FAX (603)444-1366 – WWW.CAI-INFO.COM

SCALE IN FEET
0 200 400

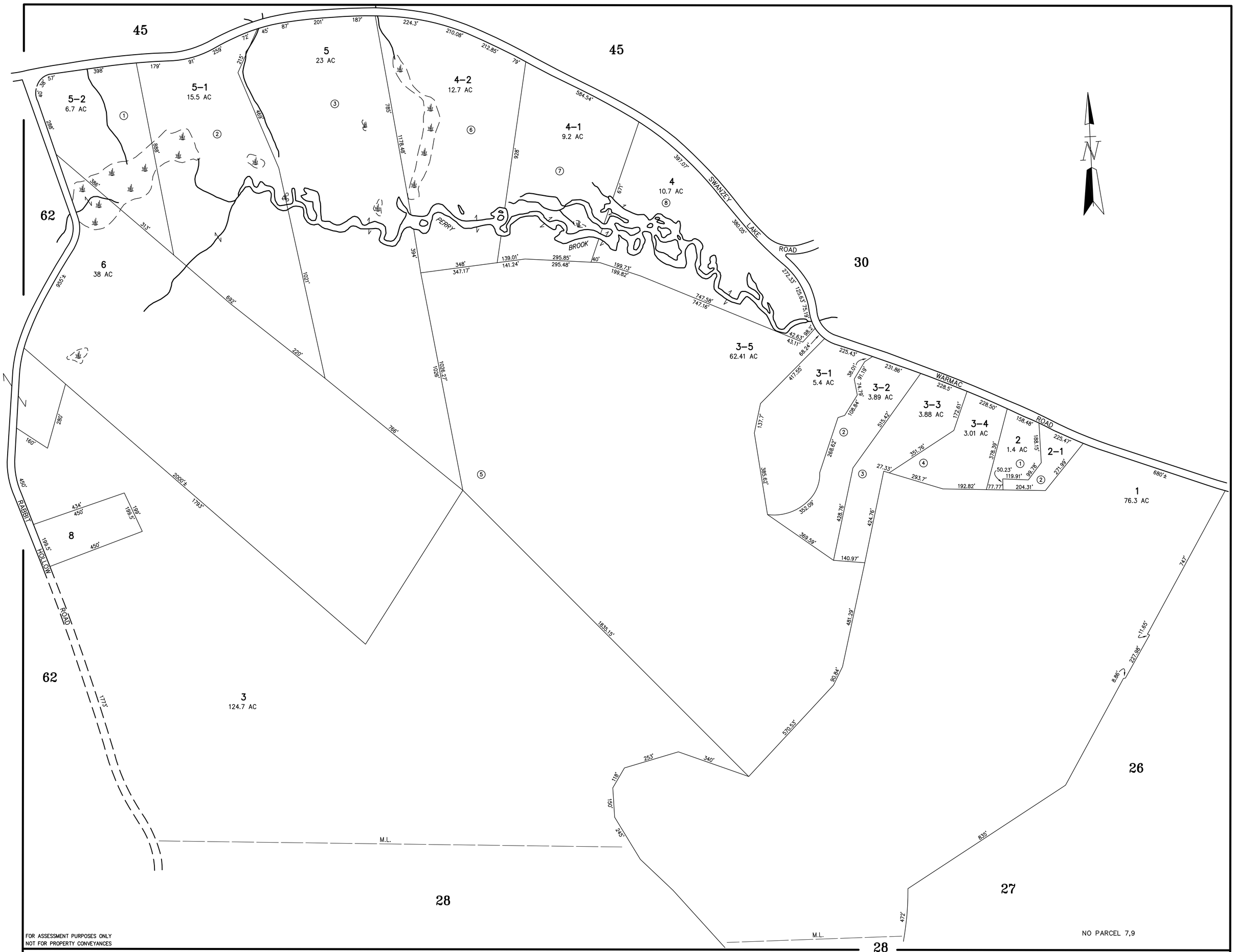

FOR ASSESSMENT PURPOSES ONLY
NOT FOR PROPERTY CONVEYANCES

PREPARED BY PHOTOGRAMMETRIC METHODS BY
JOHN E. O'DONNELL & ASSOCIATES
AUBURN, MAINE
1974

CURRENT TO APRIL 1, 2013

LEGEND

ADJACENT SHEET NO.	12
COMMON OWNERSHIP	OR
DEVELOPMENT LOT NO.	②
SCALED DIMENSION	±

PROPERTY MAP

SWANZEY

NEW HAMPSHIRE

DIGITIZED IN 1995 BY
CARTOGRAPHIC ASSOC. INC.
PROFESSIONAL CONSULTANTS
MUNICIPAL MAPPING – GIS – PUBLIC WORKS INFORMATION MANAGEMENT
11 PLEASANT STREET, LITTLETON, NEW HAMPSHIRE 03561
(603)444-6768 – 1(800)322-4540 – FAX (603)444-1366 – WWW.CAI-INFO.COM

SCALE IN FEET
0 200 400

FOR ASSESSMENT PURPOSES ONLY
NOT FOR PROPERTY CONVEYANCES

PREPARED BY PHOTOGRAMMETRIC METHODS BY
JOHN E. O'DONNELL & ASSOCIATES
AUBURN, MAINE
1974

CURRENT TO APRIL 1, 2013

LEGEND

ADJACENT SHEET NO.	12
COMMON OWNERSHIP	OR
DEVELOPMENT LOT NO.	②
SCALED DIMENSION	±

PROPERTY MAP

SWANZEY

NEW HAMPSHIRE

DIGITIZED IN 1995 BY
CARTOGRAPHIC ASSOC. INC.
PROFESSIONAL CONSULTANTS
MUNICIPAL MAPPING – GIS – PUBLIC WORKS INFORMATION MANAGEMENT
11 PLEASANT STREET, P.O. BOX 267, LITTLETON, NEW HAMPSHIRE 03561
(603)444-6768 – 1(800)322-4540 – FAX (603)444-1366 – WWW.CAI-INFO.COM

SCALE IN FEET
0 200 400

30