FOR ASSESSMENT PURPOSES ONLY
NOT FOR PROPERTY CONVEYANCES

PREPARED BY PHOTOGRAMMETRIC METHODS BY
JOHN E. O'DONNELL & ASSOCIATES
AUBURN, MAINE
1974

CURRENT TO APRIL 1, 2013

LEGEND

ADJACENT SHEET NO.	12
COMMON OWNERSHIP	1 OR 2
DEVELOPMENT LOT NO.	②
SCALED DIMENSION	±

PROPERTY MAP

SWANZEY

NEW HAMPSHIRE

DIGITIZED IN 1995 BY
CARTOGRAPHIC ASSOC. INC.
PROFESSIONAL CONSULTANTS
MUNICIPAL MAPPING – GIS – PUBLIC WORKS INFORMATION MANAGEMENT
11 PLEASANT STREET, LITTLETON, NEW HAMPSHIRE 03561
(603)444-6768 – 1(800)322-4540 – FAX (603)444-1366 – WWW.CAI-INFO.COM

SCALE IN FEET
0 200 400

71

FOR ASSESSMENT PURPOSES ONLY
NOT FOR PROPERTY CONVEYANCES

NO PARCEL 89, 90, 91, 97

PREPARED BY PHOTOGRAMMETRIC METHODS BY
JOHN E. O'DONNELL & ASSOCIATES
AUBURN, MAINE
1974

CURRENT TO APRIL 1, 2013

LEGEND

ADJACENT SHEET NO.	12
COMMON OWNERSHIP	OR
DEVELOPMENT LOT NO.	②
SCALED DIMENSION	±

PROPERTY MAP

SWANZEY

NEW HAMPSHIRE

DIGITIZED IN 1995 BY
CARTOGRAPHIC ASSOC. INC.
PROFESSIONAL CONSULTANTS
MUNICIPAL MAPPING – GIS – PUBLIC WORKS INFORMATION MANAGEMENT
11 PLEASANT STREET, LITTLETON, NEW HAMPSHIRE 03561
(603)444–6768 – 1(800)322–4540 – FAX (603)444–1366 – WWW.CAI–INFO.COM

SCALE IN FEET
0 200 400

FOR ASSESSMENT PURPOSES ONLY
NOT FOR PROPERTY CONVEYANCES

NO PARCEL 4, 5, 21, 23

PREPARED BY PHOTOGRAMMETRIC METHODS BY
JOHN E. O'DONNELL & ASSOCIATES
AUBURN, MAINE
1974

CURRENT TO APRIL 1, 2013

LEGEND

ADJACENT SHEET NO.
COMMON OWNERSHIP
DEVELOPMENT LOT NO.
SCALED DIMENSION

12 OR ② ±

PROPERTY MAP

SWANZEY

NEW HAMPSHIRE

DIGITIZED IN 1995 BY
CARTOGRAPHIC ASSOC. INC.
PROFESSIONAL CONSULTANTS
MUNICIPAL MAPPING – GIS – PUBLIC WORKS INFORMATION MANAGEMENT
11 PLEASANT STREET, LITTLETON, NEW HAMPSHIRE 03561
(603)444-6768 – 1(800)322-4540 – FAX (603)444-1366 – WWW.CAI-INFO.COM

SCALE IN FEET
0 200 400

73

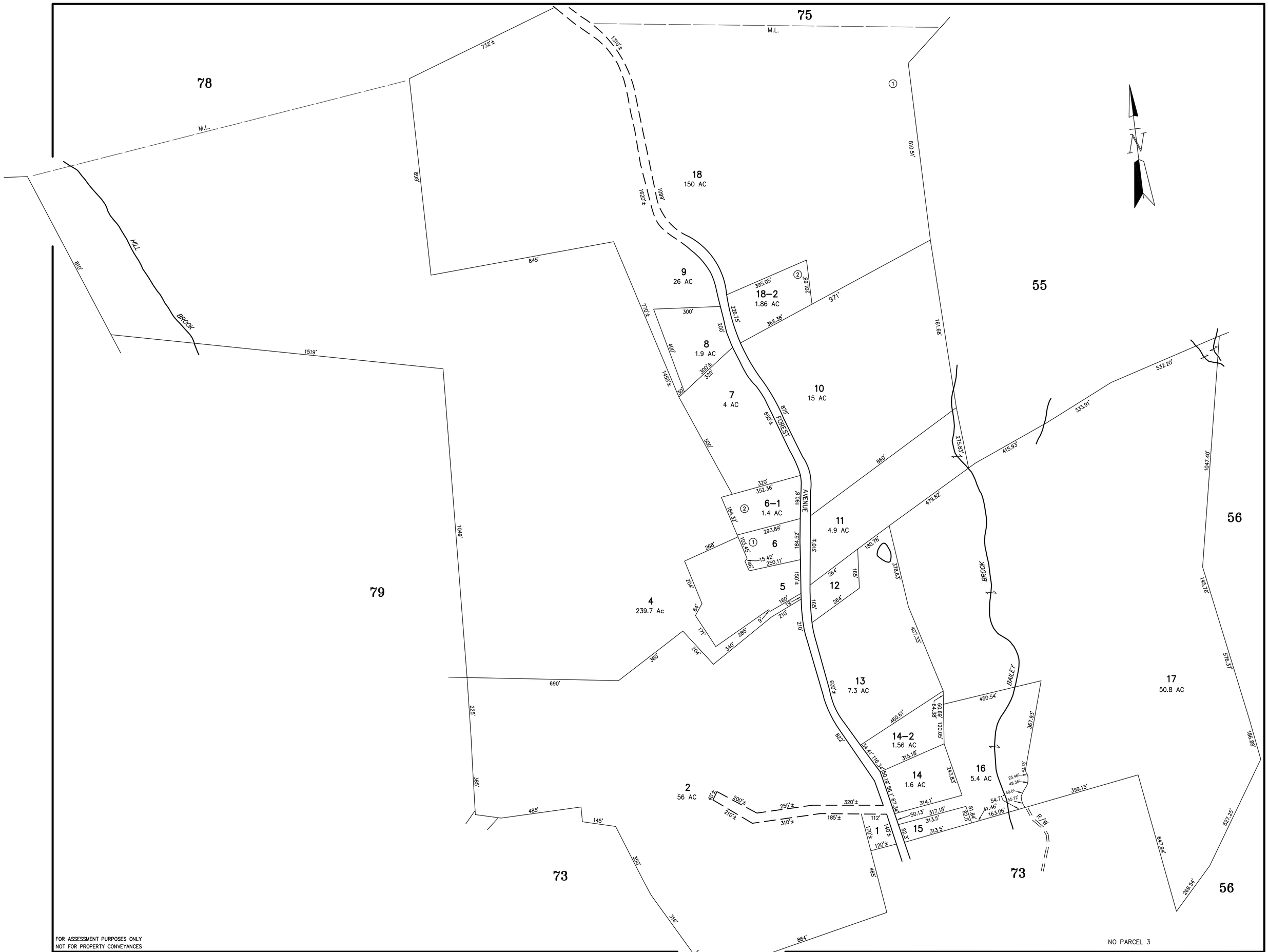

FOR ASSESSMENT PURPOSES ONLY
NOT FOR PROPERTY CONVEYANCES

PREPARED BY PHOTOGRAMMETRIC METHODS BY
JOHN E. O'DONNELL & ASSOCIATES
AUBURN, MAINE
1974

CURRENT TO APRIL 1, 2013

LEGEND

ADJACENT SHEET NO.	12
COMMON OWNERSHIP	OR ✓
DEVELOPMENT LOT NO.	②
SCALED DIMENSION	±

PROPERTY MAP

SWANZEY

NEW HAMPSHIRE

DIGITIZED IN 1995 BY
CARTOGRAPHIC ASSOC. INC.
PROFESSIONAL CONSULTANTS
MUNICIPAL MAPPING – GIS – PUBLIC WORKS INFORMATION MANAGEMENT
11 PLEASANT STREET, LITTLETON, NEW HAMPSHIRE 03561
(603)444–6768 – 1(800)322–4540 – FAX (603)444–1366 – WWW.CAI–INFO.COM

SCALE IN FEET
0 200 400

74

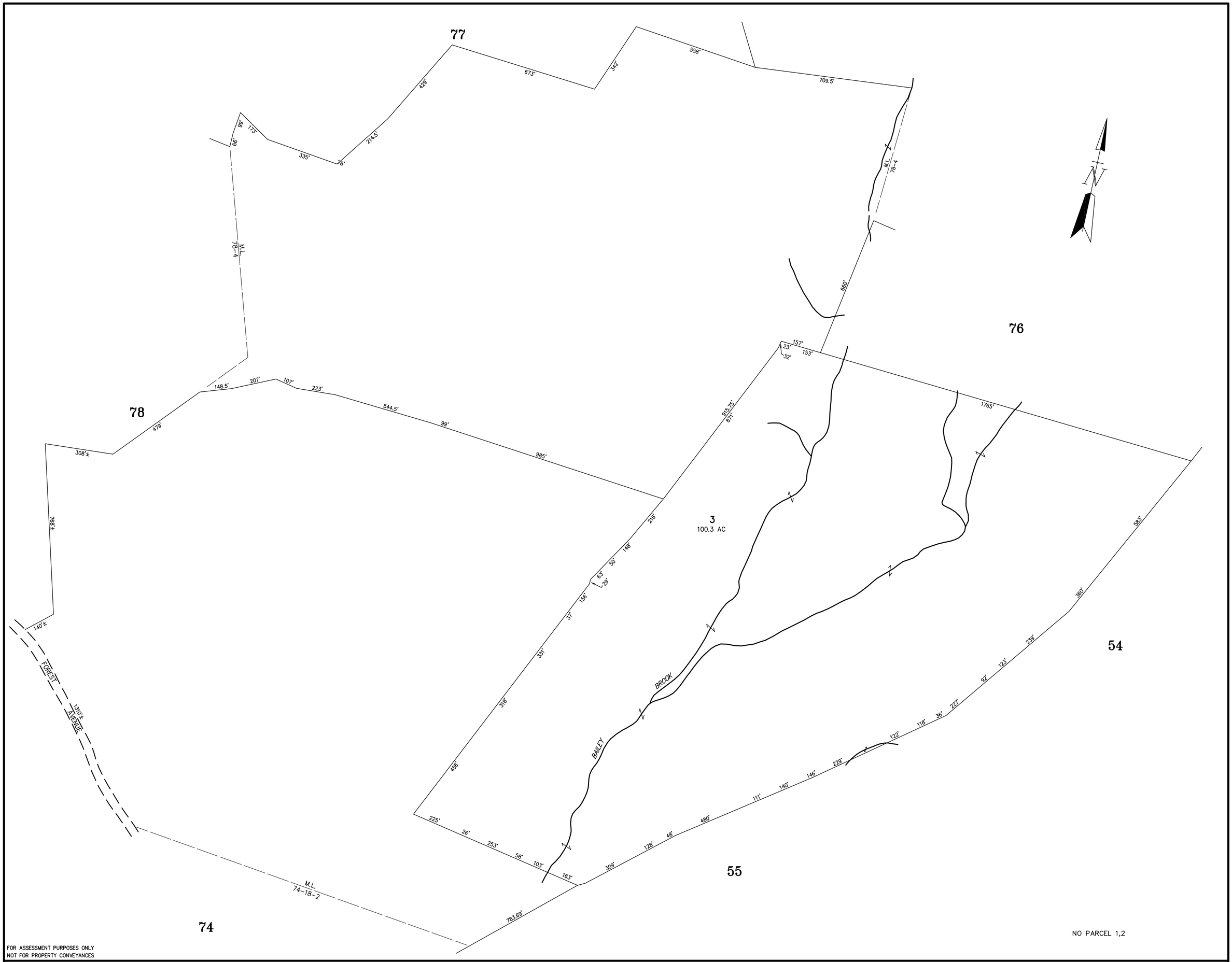

FOR ASSESSMENT PURPOSES ONLY
NOT FOR PROPERTY CONVEYANCES

PREPARED BY PHOTOGRAMMETRIC METHODS BY
JOHN E. O'DONNELL & ASSOCIATES
AUBURN, MAINE
1974

CURRENT TO APRIL 1, 2013

LEGEND

ADJACENT SHEET NO.	12
COMMON OWNERSHIP	OR
DEVELOPMENT LOT NO.	2
SCALED DIMENSION	±

PROPERTY MAP

SWANZEY

NEW HAMPSHIRE

DIGITIZED IN 1995 BY
CARTOGRAPHIC ASSOC. INC.
PROFESSIONAL CONSULTANTS
MUNICIPAL MAPPING – GIS – PUBLIC WORKS INFORMATION MANAGEMENT
11 PLEASANT STREET, LITTLETON, NEW HAMPSHIRE 03561
(603)444-6768 – 1(800)322-4540 – FAX (603)444-1366 – WWW.CAI-INFO.COM

SCALE IN FEET
0 200 400

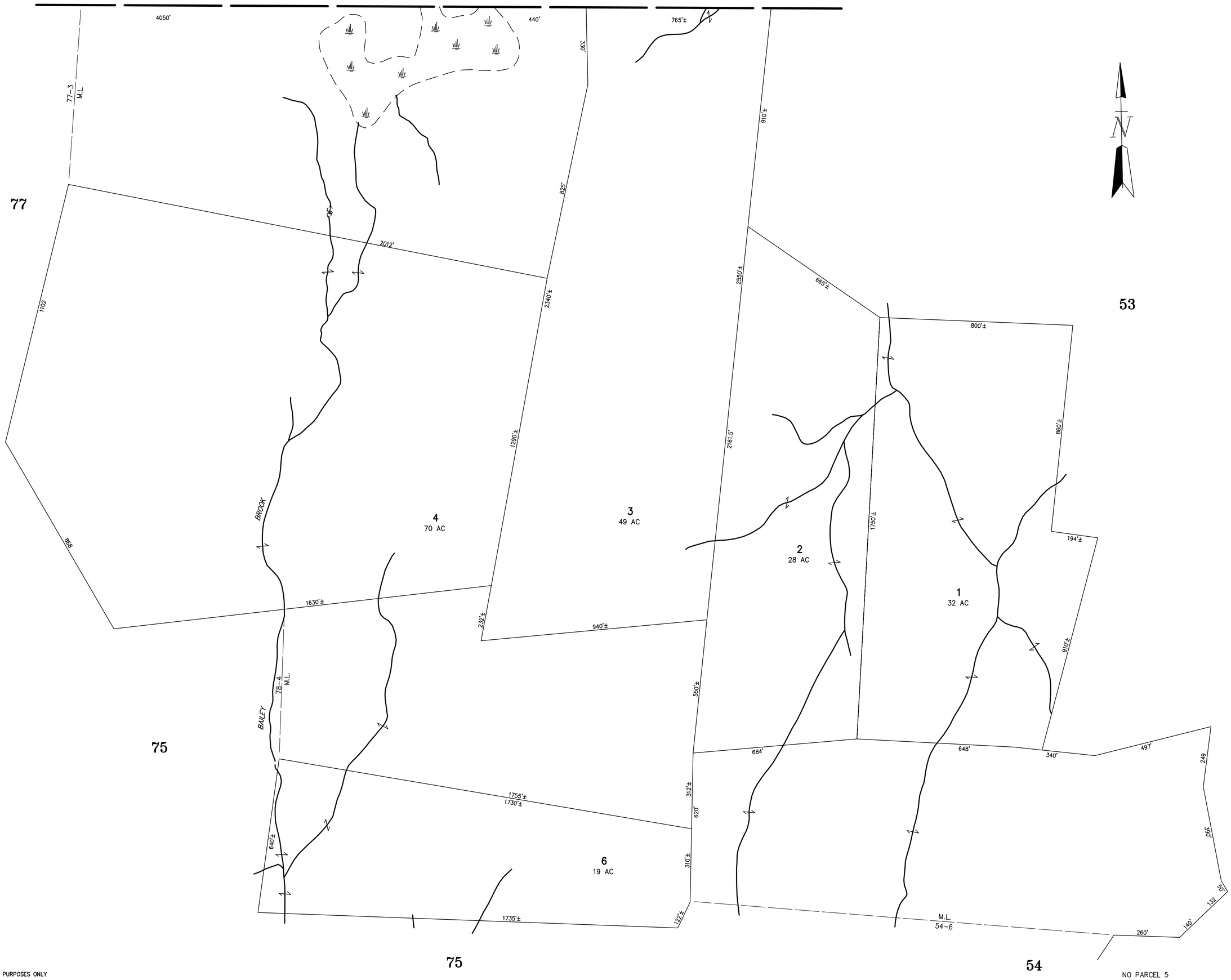

FOR ASSESSMENT PURPOSES ONLY
NOT FOR PROPERTY CONVEYANCES

PREPARED BY PHOTOGRAMMETRIC METHODS BY
JOHN E. O'DONNELL & ASSOCIATES
AUBURN, MAINE
1974

CURRENT TO APRIL 1, 2013

LEGEND

ADJACENT SHEET NO.	12
COMMON OWNERSHIP	OR
DEVELOPMENT LOT NO.	②
SCALED DIMENSION	±

PROPERTY MAP

SWANZEY

NEW HAMPSHIRE

DIGITIZED IN 1995 BY
CARTOGRAPHIC ASSOC. INC.
PROFESSIONAL CONSULTANTS
MUNICIPAL MAPPING – GIS – PUBLIC WORKS INFORMATION MANAGEMENT
11 PLEASANT STREET, LITTLETON, NEW HAMPSHIRE 03561
(603)444-6768 – 1(800)322-4540 – FAX (603)444-1366 – WWW.CAI-INFO.COM

SCALE IN FEET
0 200 400

76

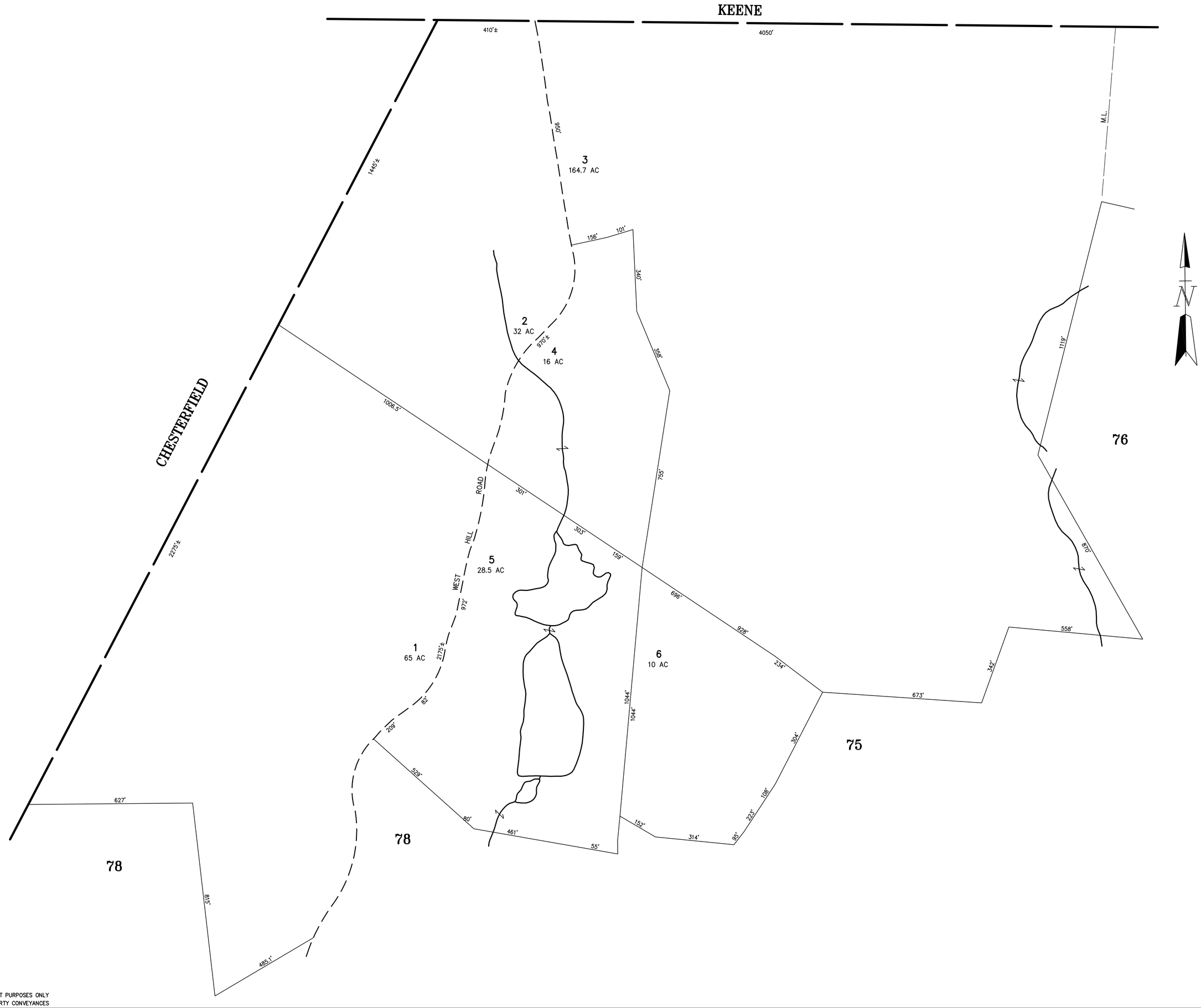

FOR ASSESSMENT PURPOSES ONLY
NOT FOR PROPERTY CONVEYANCES

PREPARED BY PHOTOGRAMMETRIC METHODS BY
JOHN E. O'DONNELL & ASSOCIATES
AUBURN, MAINE
1974

CURRENT TO APRIL 1, 2013

LEGEND

ADJACENT SHEET NO.	12
COMMON OWNERSHIP	OR 7
DEVELOPMENT LOT NO.	②
SCALED DIMENSION	±

PROPERTY MAP

SWANZEY

NEW HAMPSHIRE

DIGITIZED IN 1995 BY
CARTOGRAPHIC ASSOC. INC.
PROFESSIONAL CONSULTANTS
MUNICIPAL MAPPING – GIS – PUBLIC WORKS INFORMATION MANAGEMENT
11 PLEASANT STREET, P.O. BOX 267. LITTLETON, NEW HAMPSHIRE 03561
(603)444–6768 – 1(800)322–4540 – FAX (603)444–1366 – WWW.CAI–INFO.COM

SCALE IN FEET
0 200 400

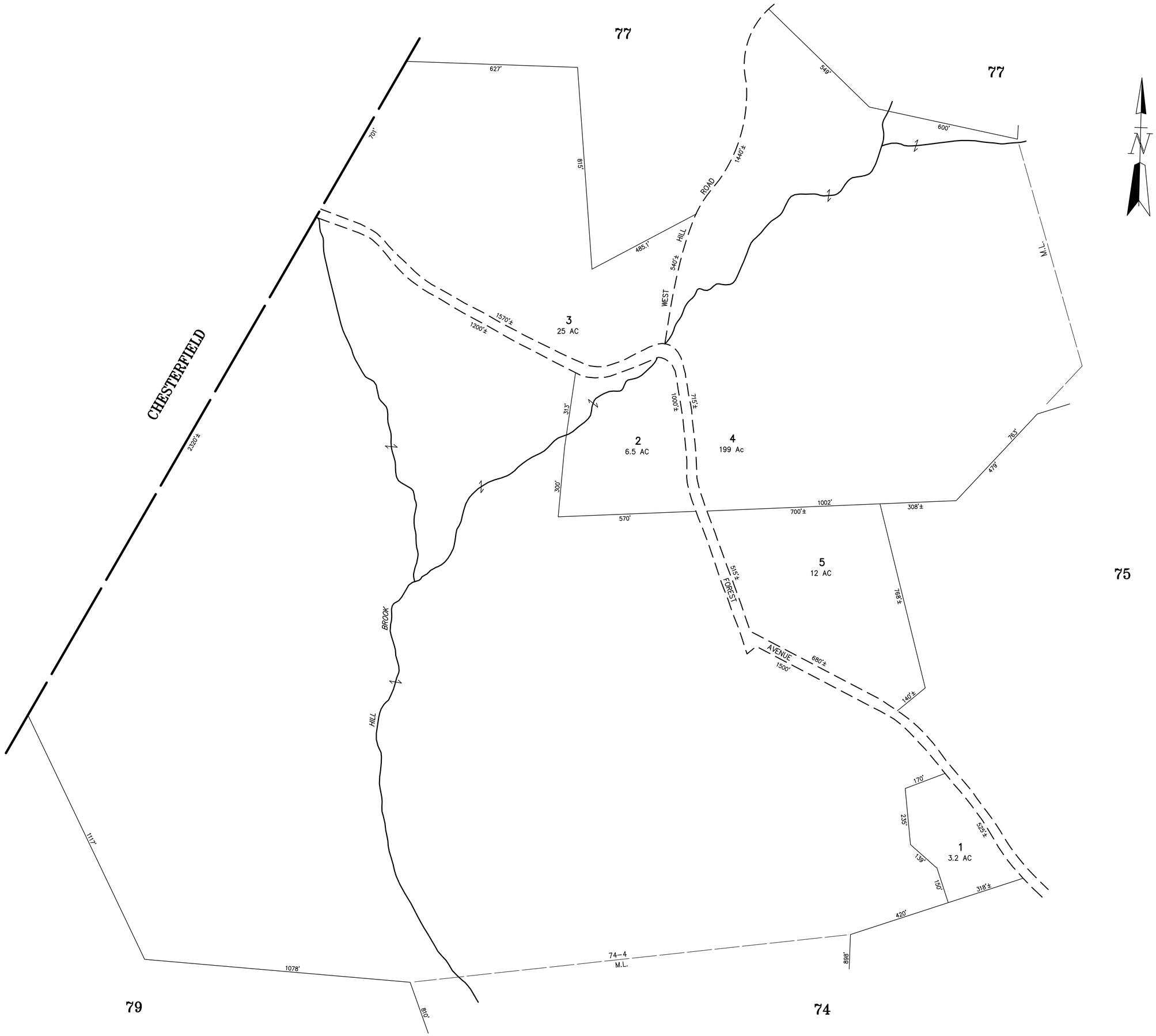

FOR ASSESSMENT PURPOSES ONLY
NOT FOR PROPERTY CONVEYANCES

PREPARED BY PHOTOGRAMMETRIC METHODS BY
JOHN E. O'DONNELL & ASSOCIATES
AUBURN, MAINE
1974

CURRENT TO APRIL 1, 2013

LEGEND

ADJACENT SHEET NO.	12
COMMON OWNERSHIP	OR
DEVELOPMENT LOT NO.	2
SCALED DIMENSION	±

PROPERTY MAP

SWANZEY

NEW HAMPSHIRE

DIGITIZED IN 1995 BY
CARTOGRAPHIC ASSOC. INC.
PROFESSIONAL CONSULTANTS
MUNICIPAL MAPPING – GIS – PUBLIC WORKS INFORMATION MANAGEMENT
11 PLEASANT STREET, LITTLETON, NEW HAMPSHIRE 03561
(603)444-6768 – 1(800)322-4540 – FAX (603)444-1366 – WWW.CAI-INFO.COM

SCALE IN FEET
0 200 400

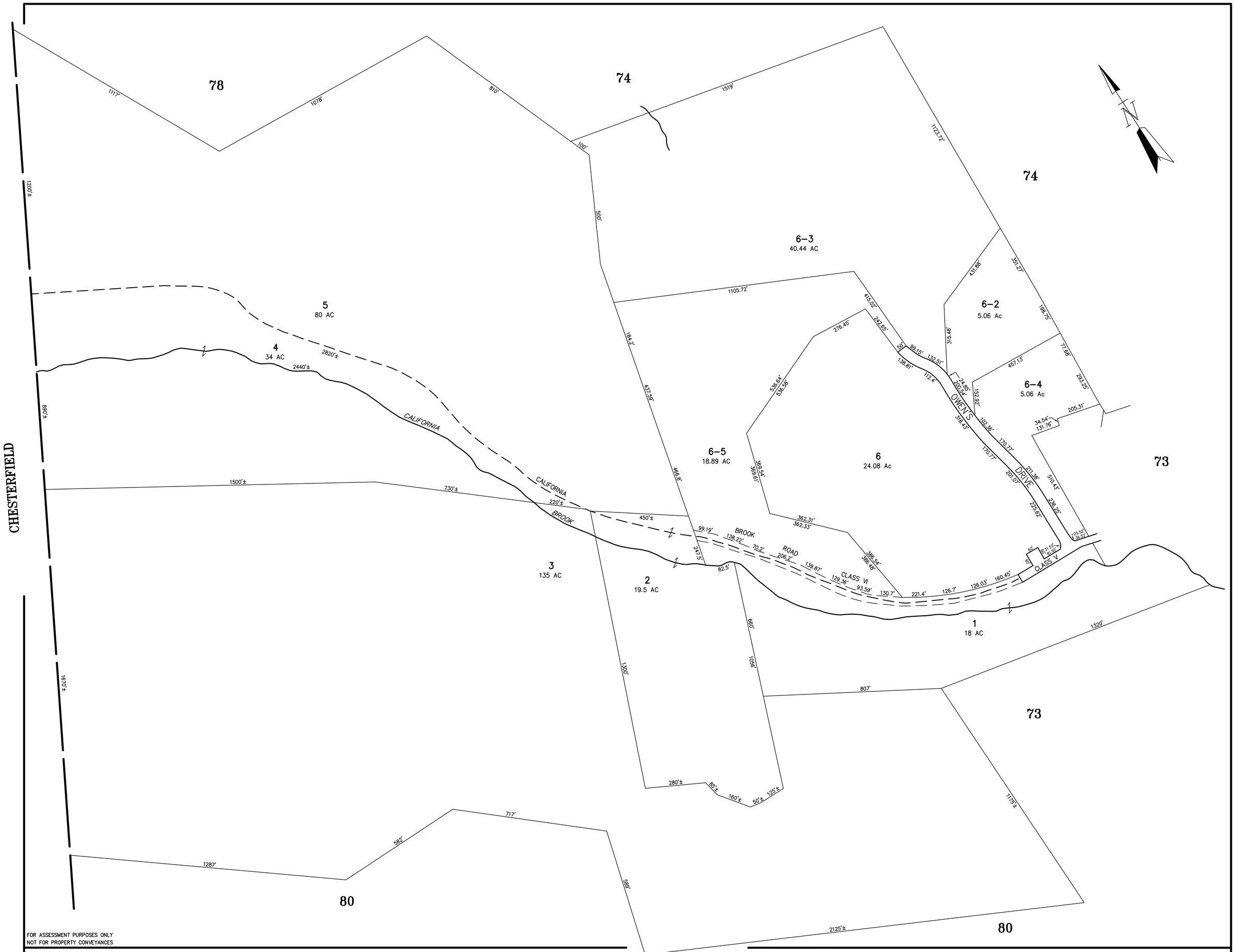

FOR ASSESSMENT PURPOSES ONLY
NOT FOR PROPERTY CONVEYANCES

PREPARED BY PHOTOGRAMMETRIC METHODS BY
JOHN E. O'DONNELL & ASSOCIATES
AUBURN, MAINE
1974

CURRENT TO APRIL 1, 2013

LEGEND

ADJACENT SHEET NO.	12
COMMON OWNERSHIP	OR
DEVELOPMENT LOT NO.	②
SCALED DIMENSION	±

PROPERTY MAP

SWANZEY

NEW HAMPSHIRE

DIGITIZED IN 1995 BY
CARTOGRAPHIC ASSOC. INC.
PROFESSIONAL CONSULTANTS
MUNICIPAL MAPPING – GIS – PUBLIC WORKS INFORMATION MANAGEMENT
11 PLEASANT STREET, LITTLETON, NEW HAMPSHIRE 03561
(603)444-6768 – 1(800)322-4540 – FAX (603)444-1366 – WWW.CAI-INFO.COM

SCALE IN FEET
0 200 400

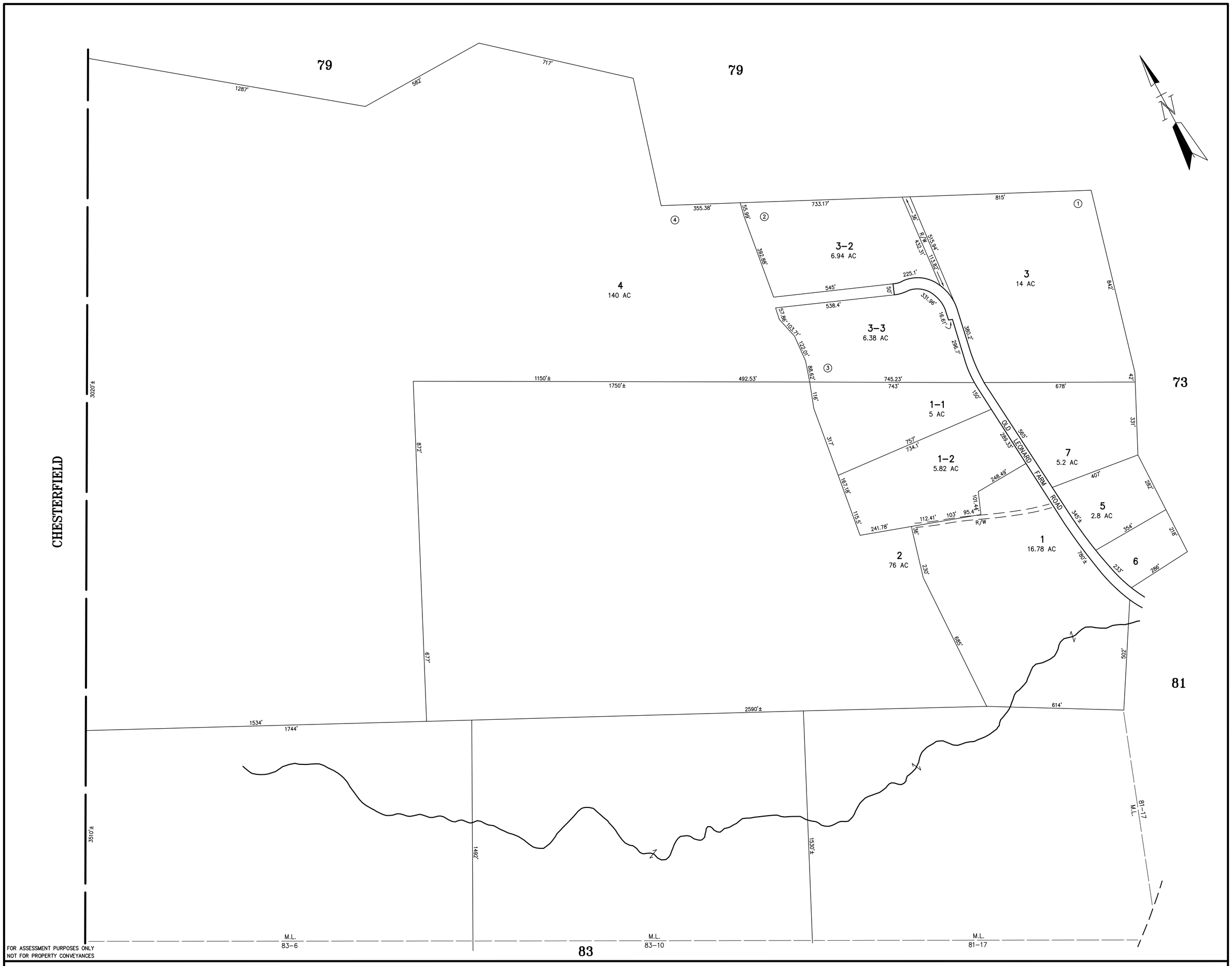

FOR ASSESSMENT PURPOSES ONLY
NOT FOR PROPERTY CONVEYANCES

PREPARED BY PHOTOGRAMMETRIC METHODS BY
JOHN E. O'DONNELL & ASSOCIATES
AUBURN, MAINE
1974

CURRENT TO APRIL 1, 2013

LEGEND

ADJACENT SHEET NO.	12 OR ↗
COMMON OWNERSHIP	
DEVELOPMENT LOT NO.	②
SCALED DIMENSION	±

PROPERTY MAP

SWANZEY

NEW HAMPSHIRE

DIGITIZED IN 1995 BY
CARTOGRAPHIC ASSOC. INC.
PROFESSIONAL CONSULTANTS
MUNICIPAL MAPPING – GIS – PUBLIC WORKS INFORMATION MANAGEMENT
11 PLEASANT STREET, P.O. BOX 267. LITTLETON, NEW HAMPSHIRE 03561
(603)444-6768 – 1(800)322-4540 – FAX (603)444-1366 – WWW.CAI-INFO.COM

SCALE IN FEET
0 200 400

80