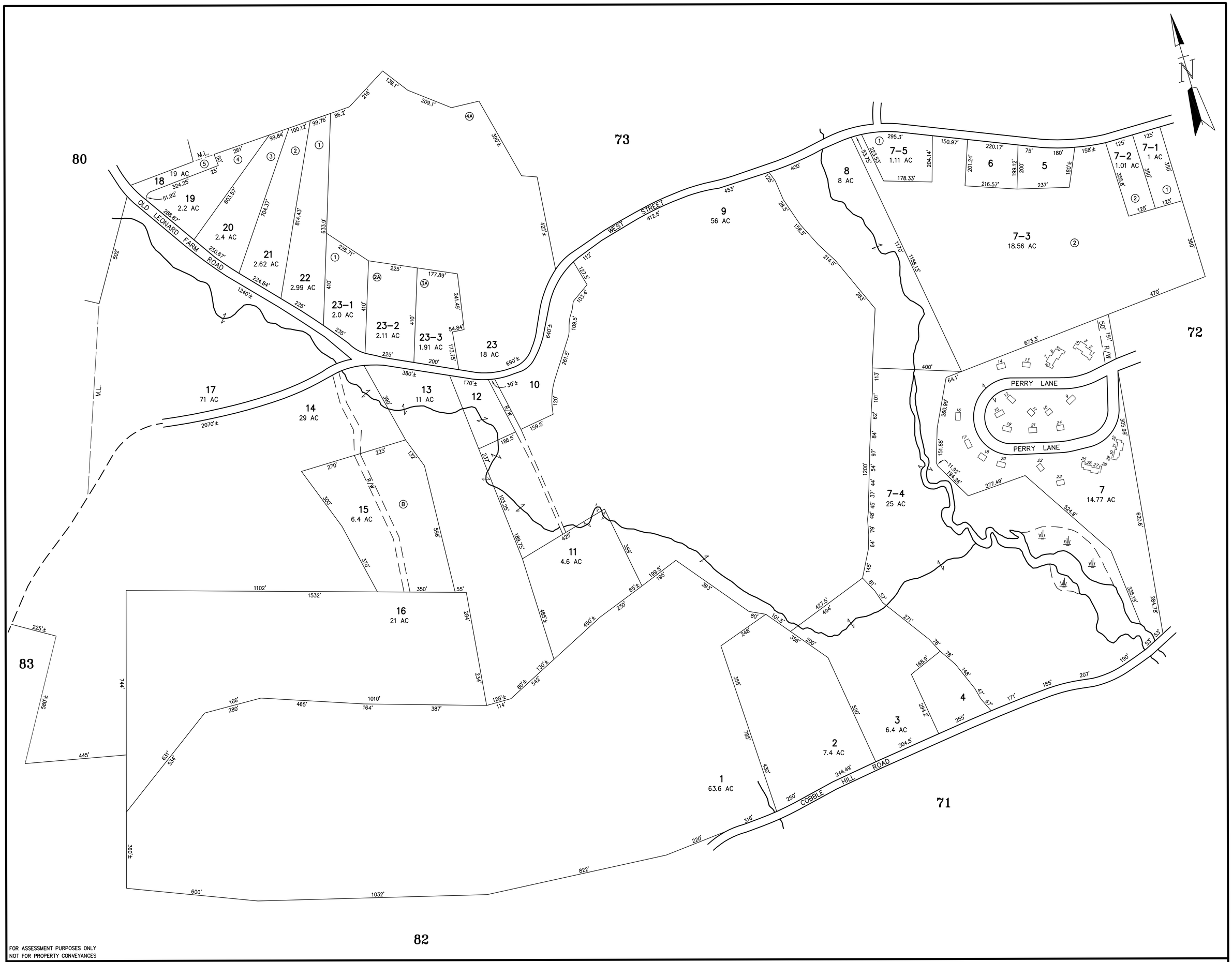

FOR ASSESSMENT PURPOSES ONLY
NOT FOR PROPERTY CONVEYANCES

PREPARED BY PHOTOGRAMMETRIC METHODS BY
JOHN E. O'DONNELL & ASSOCIATES
AUBURN, MAINE
1974

CURRENT TO APRIL 1, 2013

LEGEND

ADJACENT SHEET NO.	12
COMMON OWNERSHIP	OR
DEVELOPMENT LOT NO.	②
SCALED DIMENSION	±

PROPERTY MAP

SWANZEY

NEW HAMPSHIRE

DIGITIZED IN 1995 BY
CARTOGRAPHIC ASSOC. INC.
PROFESSIONAL CONSULTANTS
MUNICIPAL MAPPING – GIS – PUBLIC WORKS INFORMATION MANAGEMENT
11 PLEASANT STREET, P.O. BOX 267. LITTLETON, NEW HAMPSHIRE 03561
(603)444-6768 – 1(800)322-4540 – FAX (603)444-1366 – WWW.CAI-INFO.COM

SCALE IN FEET
0 200 400

81

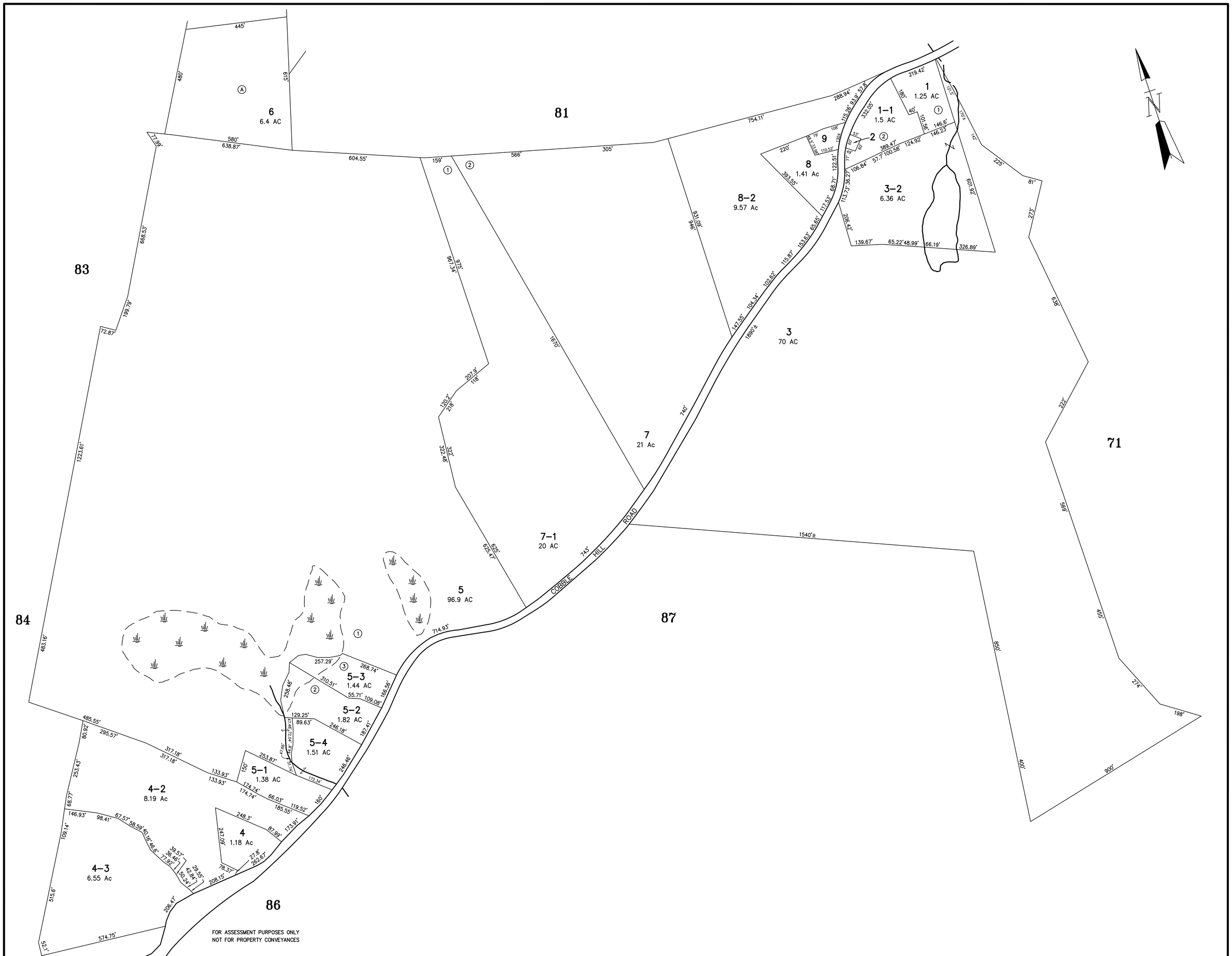

PREPARED BY PHOTOGRAMMETRIC METHODS BY
JOHN E. O'DONNELL & ASSOCIATES
AUBURN, MAINE
1974

CURRENT TO APRIL 1, 2013

LEGEND

ADJACENT SHEET NO.	12
COMMON OWNERSHIP	OR
DEVELOPMENT LOT NO.	②
SCALED DIMENSION	±

PROPERTY MAP

SWANZEY

NEW HAMPSHIRE

DIGITIZED IN 1995 BY
CARTOGRAPHIC ASSOC. INC.
PROFESSIONAL CONSULTANTS
MUNICIPAL MAPPING – GIS – PUBLIC WORKS INFORMATION MANAGEMENT
11 PLEASANT STREET, LITTLETON, NEW HAMPSHIRE 03561
(603)444-6768 – 1(800)322-4540 – FAX (603)444-1366 – WWW.CAI-INFO.COM

SCALE IN FEET
0 200 400

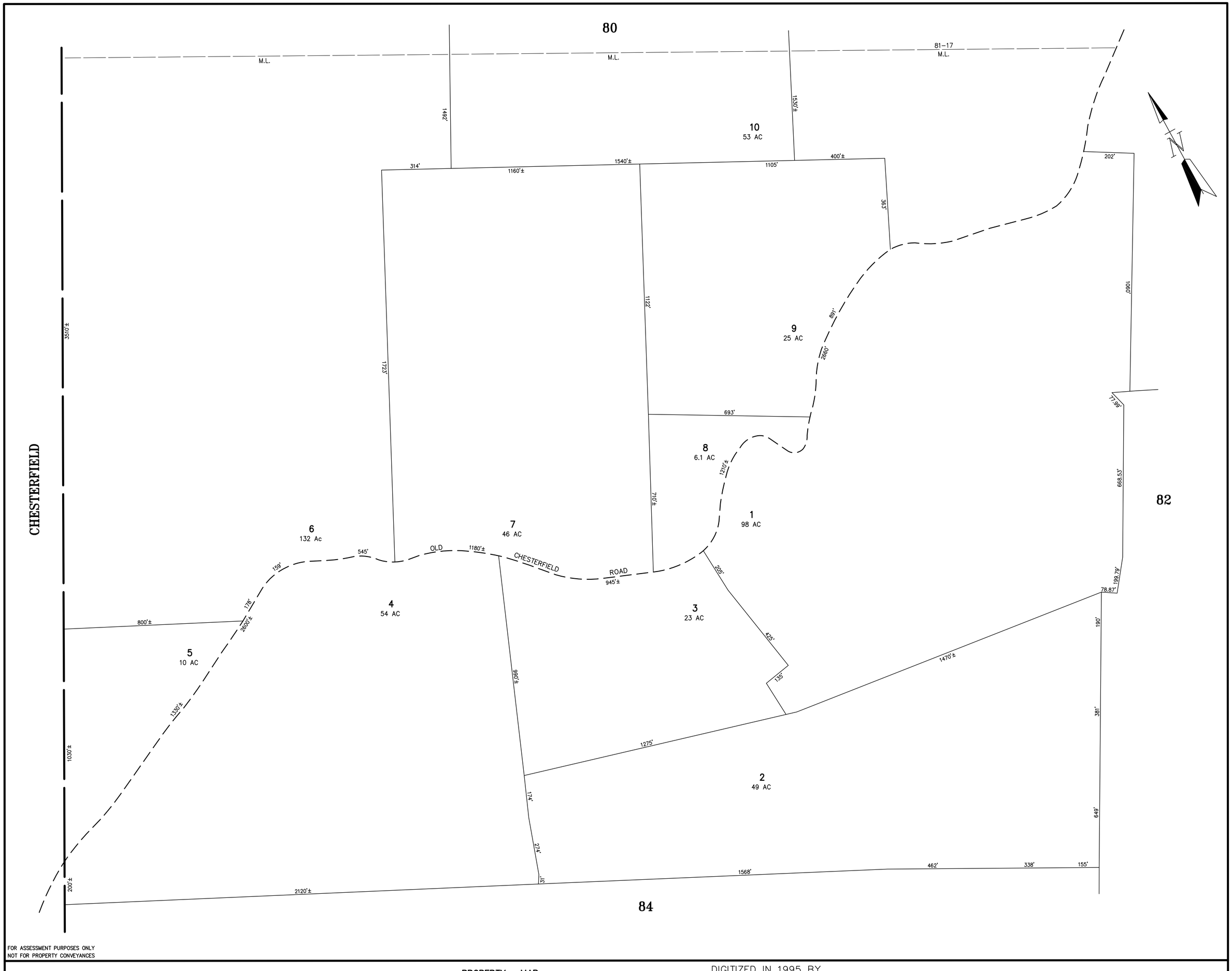

FOR ASSESSMENT PURPOSES ONLY
NOT FOR PROPERTY CONVEYANCES

PREPARED BY PHOTOGRAMMETRIC METHODS BY
JOHN E. O'DONNELL & ASSOCIATES
AUBURN, MAINE
1974

CURRENT TO APRIL 1, 2013

LEGEND

ADJACENT SHEET NO.	12
COMMON OWNERSHIP	OR
DEVELOPMENT LOT NO.	2
SCALED DIMENSION	±

PROPERTY MAP

SWANZEY

NEW HAMPSHIRE

DIGITIZED IN 1995 BY
CARTOGRAPHIC ASSOC. INC.
PROFESSIONAL CONSULTANTS
MUNICIPAL MAPPING – GIS – PUBLIC WORKS INFORMATION MANAGEMENT
11 PLEASANT STREET, LITTLETON, NEW HAMPSHIRE 03561
(603)444–6768 – 1(800)322–4540 – FAX (603)444–1366 – WWW.CAI–INFO.COM

SCALE IN FEET
0 200 400

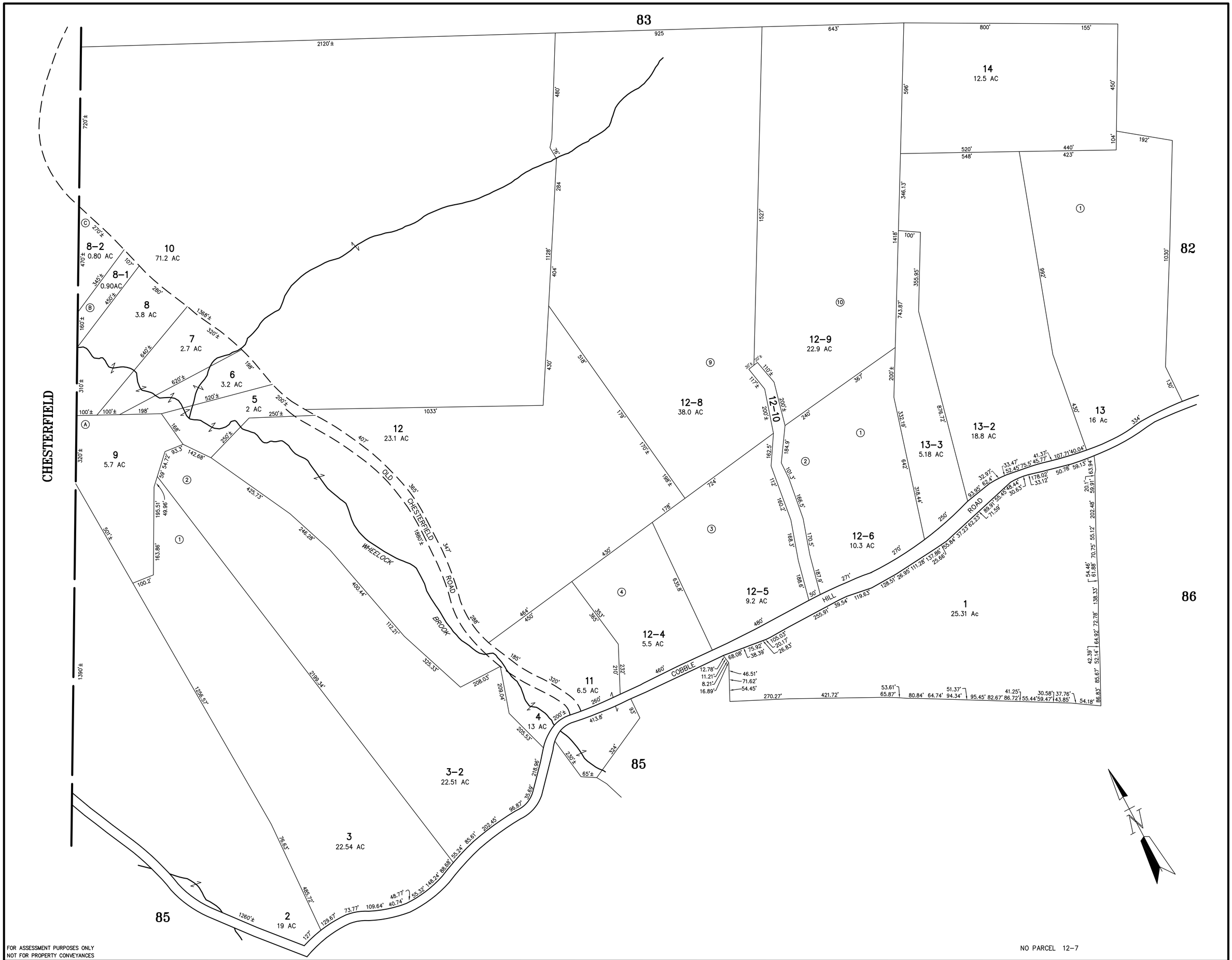

FOR ASSESSMENT PURPOSES ONLY
NOT FOR PROPERTY CONVEYANCES

NO PARCEL 12–7

PREPARED BY PHOTOGRAMMETRIC METHODS BY
JOHN E. O'DONNELL & ASSOCIATES
AUBURN, MAINE
1974

CURRENT TO APRIL 1, 2013

LEGEND

ADJACENT SHEET NO.	12
COMMON OWNERSHIP	OR 7
DEVELOPMENT LOT NO.	②
SCALED DIMENSION	±

PROPERTY MAP

SWANZEY

NEW HAMPSHIRE

DIGITIZED IN 1995 BY
CARTOGRAPHIC ASSOC. INC.
PROFESSIONAL CONSULTANTS
MUNICIPAL MAPPING – GIS – PUBLIC WORKS INFORMATION MANAGEMENT
11 PLEASANT STREET, LITTLETON, NEW HAMPSHIRE 03561
(603)444–6768 – 1(800)322–4540 – FAX (603)444–1366 – WWW.CAI–INFO.COM

SCALE IN FEET
0 200 400

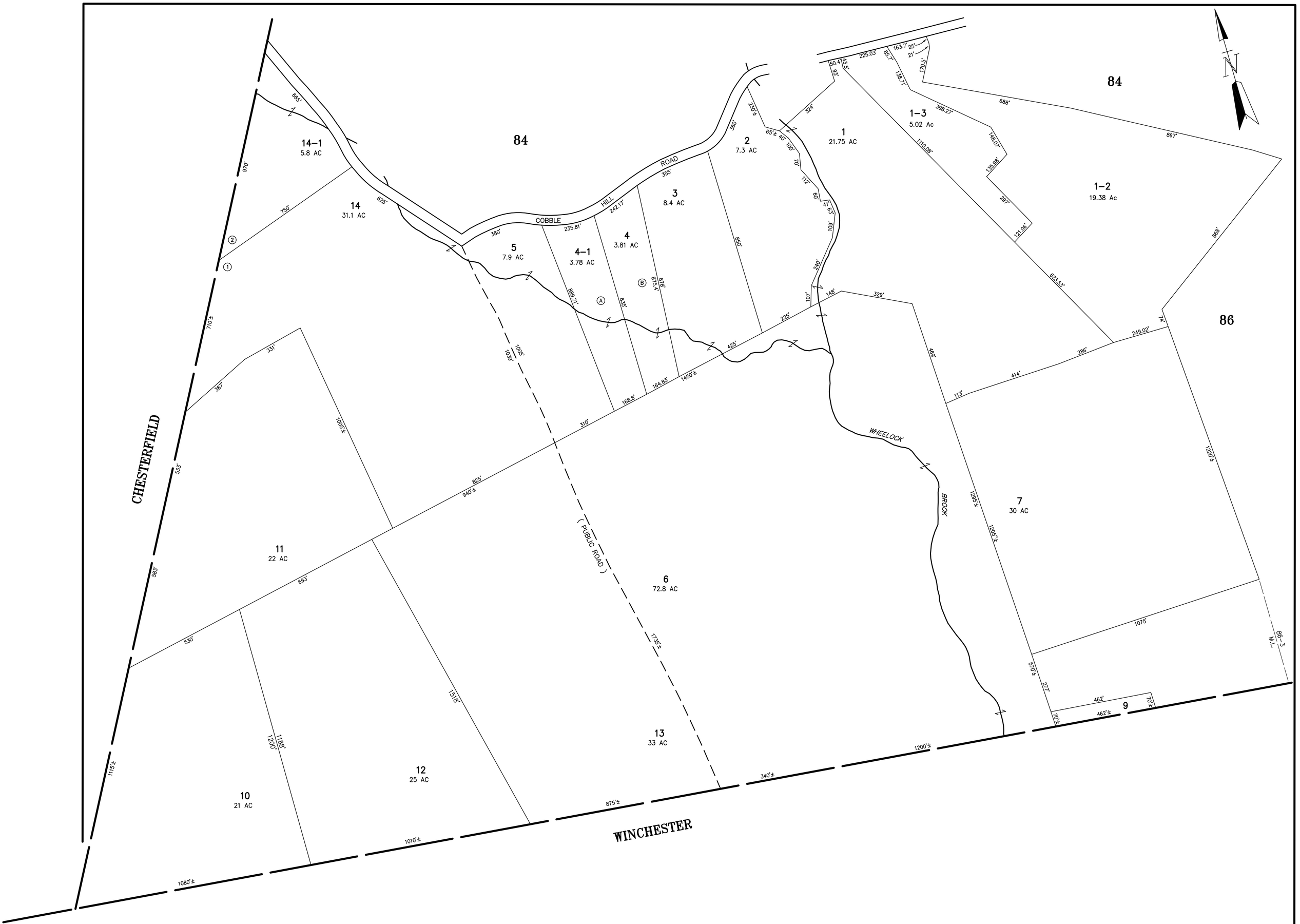

FOR ASSESSMENT PURPOSES ONLY
NOT FOR PROPERTY CONVEYANCES

NO PARCEL 8

PREPARED BY PHOTOGRAMMETRIC METHODS BY
JOHN E. O'DONNELL & ASSOCIATES
AUBURN, MAINE
1974

CURRENT TO APRIL 1, 2013

LEGEND

ADJACENT SHEET NO.	12
COMMON OWNERSHIP	OR
DEVELOPMENT LOT NO.	②
SCALED DIMENSION	±

PROPERTY MAP

SWANZEY

NEW HAMPSHIRE

DIGITIZED IN 1995 BY
CARTOGRAPHIC ASSOC. INC.
PROFESSIONAL CONSULTANTS
MUNICIPAL MAPPING – GIS – PUBLIC WORKS INFORMATION MANAGEMENT
11 PLEASANT STREET, LITTLETON, NEW HAMPSHIRE 03561
(603)444–6768 – 1(800)322–4540 – FAX (603)444–1366 – WWW.CAI–INFO.COM

SCALE IN FEET
0 200 400

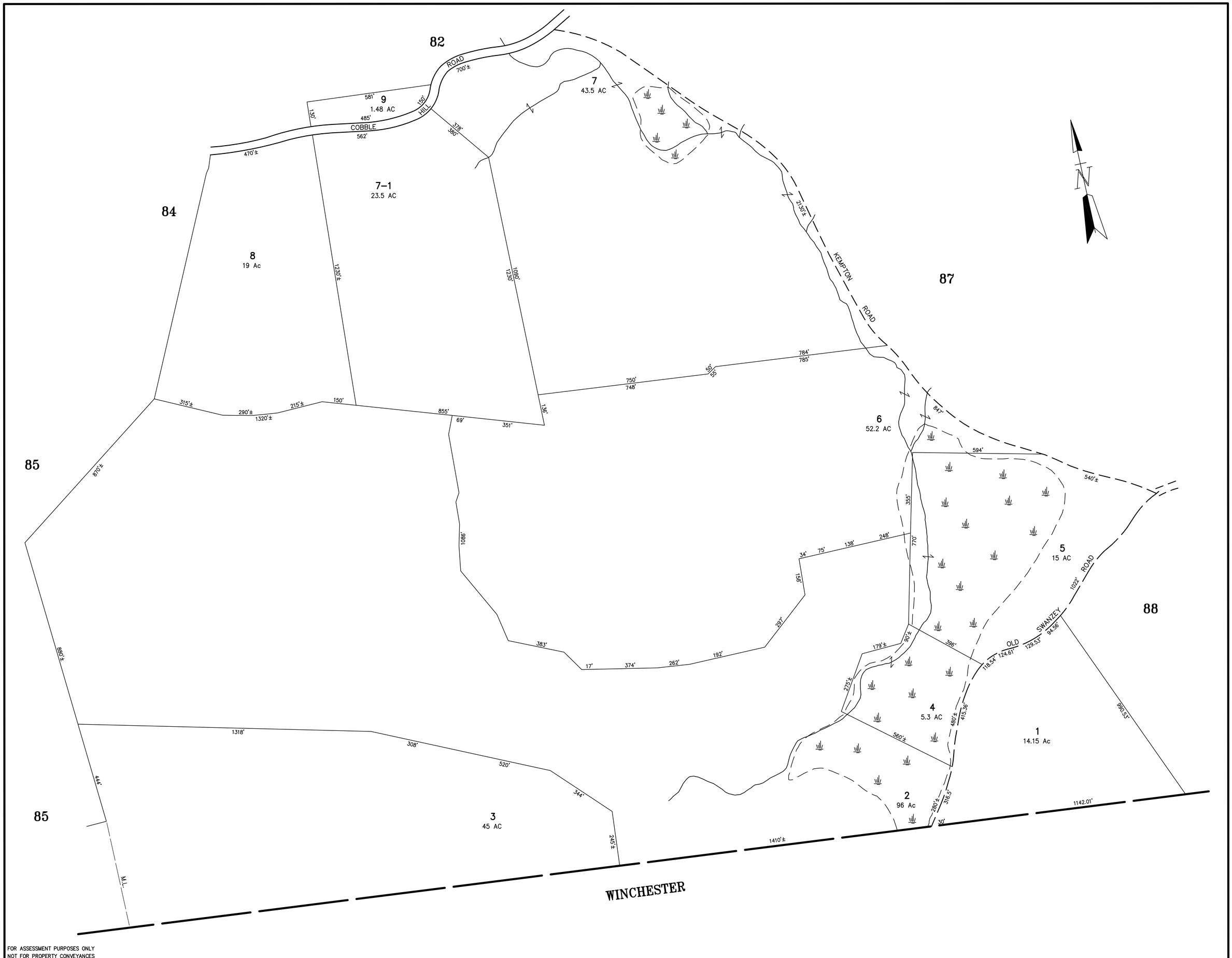

FOR ASSESSMENT PURPOSES ONLY
NOT FOR PROPERTY CONVEYANCES

PREPARED BY PHOTOGRAMMETRIC METHODS BY
JOHN E. O'DONNELL & ASSOCIATES
AUBURN, MAINE
1974

CURRENT TO APRIL 1, 2013

LEGEND

ADJACENT SHEET NO.	12
COMMON OWNERSHIP	OR
DEVELOPMENT LOT NO.	②
SCALED DIMENSION	±

PROPERTY MAP

SWANZEY

NEW HAMPSHIRE

DIGITIZED IN 1995 BY
CARTOGRAPHIC ASSOC. INC.
PROFESSIONAL CONSULTANTS
MUNICIPAL MAPPING – GIS – PUBLIC WORKS INFORMATION MANAGEMENT
11 PLEASANT STREET, LITTLETON, NEW HAMPSHIRE 03561
(603)444–6768 – 1(800)322–4540 – FAX (603)444–1366 – WWW.CAI–INFO.COM

SCALE IN FEET
0 200 400

86

FOR ASSESSMENT PURPOSES ONLY
NOT FOR PROPERTY CONVEYANCES

NO PARCEL 78, 102

PREPARED BY PHOTOGRAMMETRIC METHODS BY
JOHN E. O'DONNELL & ASSOCIATES
AUBURN, MAINE
1974

CURRENT TO APRIL 1, 2013

LEGEND

ADJACENT SHEET NO.	12
COMMON OWNERSHIP	OR ②
DEVELOPMENT LOT NO.	
SCALED DIMENSION	±

PROPERTY MAP

SWANZEY

NEW HAMPSHIRE

DIGITIZED IN 1995 BY
CARTOGRAPHIC ASSOC. INC.
PROFESSIONAL CONSULTANTS
MUNICIPAL MAPPING – GIS – PUBLIC WORKS INFORMATION MANAGEMENT
11 PLEASANT STREET, LITTLETON, NEW HAMPSHIRE 03561
(603)444-6768 – 1(800)322-4540 – FAX (603)444-1366 – WWW.CAI-INFO.COM

SCALE IN FEET
0 200 400

87

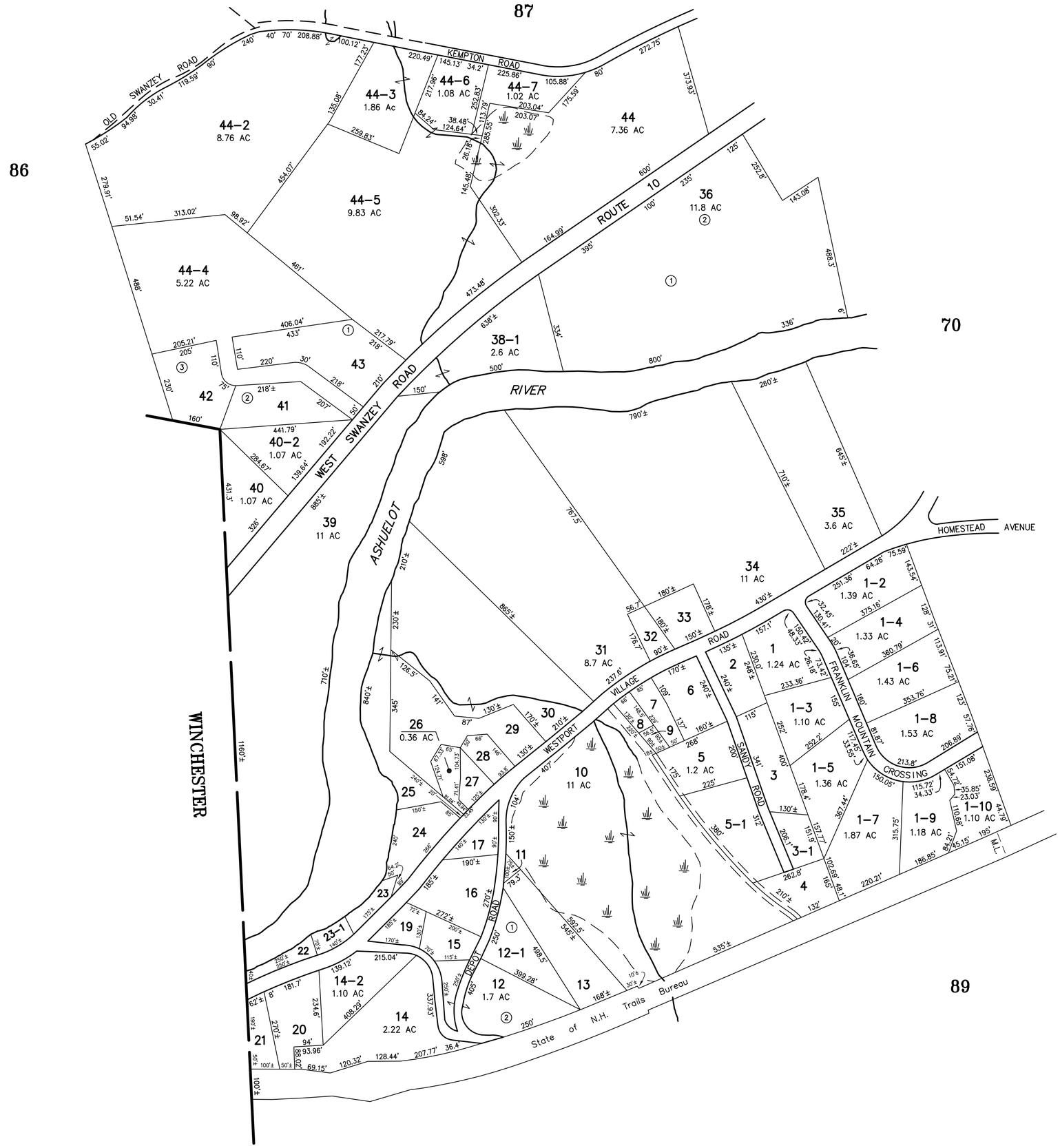

NO PARCEL 18, 37, 44-1, 45

FOR ASSESSMENT PURPOSES ONLY
NOT FOR PROPERTY CONVEYANCES

PREPARED BY PHOTOGRAMMETRIC METHODS BY
JOHN E. O'DONNELL & ASSOCIATES
AUBURN, MAINE
1974

CURRENT TO APRIL 1, 2013

LEGEND

ADJACENT SHEET NO.	12
COMMON OWNERSHIP	OR
DEVELOPMENT LOT NO.	②
SCALED DIMENSION	±

PROPERTY MAP

SWANZEY

NEW HAMPSHIRE

DIGITIZED IN 1995 BY
CARTOGRAPHIC ASSOC. INC.
PROFESSIONAL CONSULTANTS
MUNICIPAL MAPPING – GIS – PUBLIC WORKS INFORMATION MANAGEMENT
11 PLEASANT STREET, LITTLETON, NEW HAMPSHIRE 03561
(603)444-6768 – 1(800)322-4540 – FAX (603)444-1366 – WWW.CAI-INFO.COM

SCALE IN FEET
0 200 400

FOR ASSESSMENT PURPOSES ONLY
NOT FOR PROPERTY CONVEYANCES

PREPARED BY PHOTOGRAMMETRIC METHODS BY
JOHN E. O'DONNELL & ASSOCIATES
AUBURN, MAINE
1974

CURRENT TO APRIL 1, 2013

LEGEND

ADJACENT SHEET NO.	12 OR ↗
COMMON OWNERSHIP	
DEVELOPMENT LOT NO.	②
SCALED DIMENSION	±

PROPERTY MAP

SWANZEY

NEW HAMPSHIRE

SCALE IN FEET
0 200 400

DIGITIZED IN 1995 BY
CARTOGRAPHIC ASSOC. INC.
PROFESSIONAL CONSULTANTS
MUNICIPAL MAPPING – GIS – PUBLIC WORKS INFORMATION MANAGEMENT
11 PLEASANT STREET, P.O. BOX 267. LITTLETON, NEW HAMPSHIRE 03561
(603)444–6768 – 1(800)322–4540 – FAX (603)444–1366 – WWW.CAI–INFO.COM

89

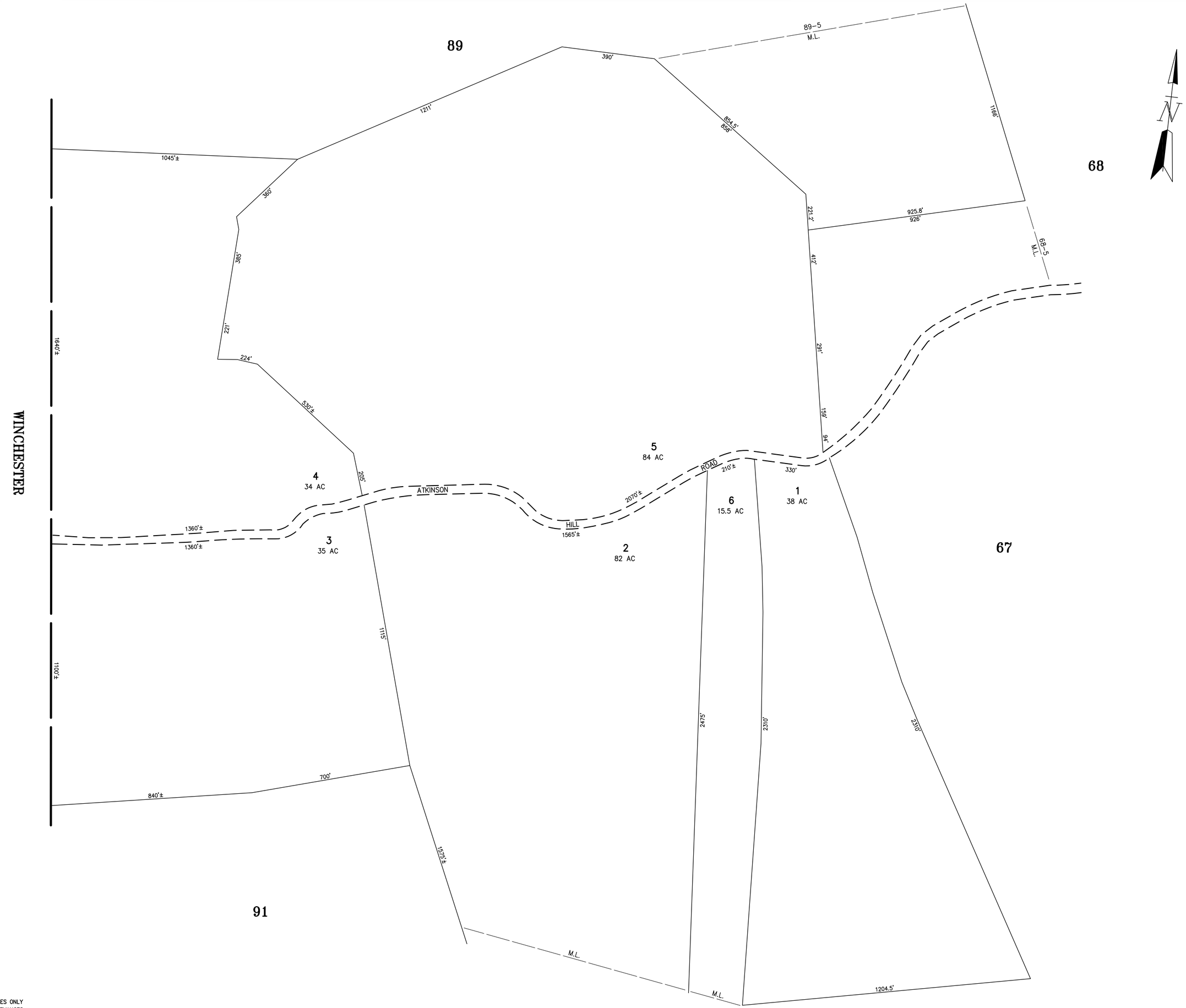

FOR ASSESSMENT PURPOSES ONLY
NOT FOR PROPERTY CONVEYANCES

PREPARED BY PHOTOGRAMMETRIC METHODS BY
JOHN E. O'DONNELL & ASSOCIATES
AUBURN, MAINE
1974

CURRENT TO APRIL 1, 2013

LEGEND

ADJACENT SHEET NO.	12
COMMON OWNERSHIP	OR
DEVELOPMENT LOT NO.	②
SCALED DIMENSION	±

PROPERTY MAP

SWANZEY

NEW HAMPSHIRE

DIGITIZED IN 1995 BY
CARTOGRAPHIC ASSOC. INC.
PROFESSIONAL CONSULTANTS
MUNICIPAL MAPPING – GIS – PUBLIC WORKS INFORMATION MANAGEMENT
11 PLEASANT STREET, LITTLETON, NEW HAMPSHIRE 03561
(603)444–6768 – 1(800)322–4540 – FAX (603)444–1366 – WWW.CAI–INFO.COM

SCALE IN FEET
0 200 400

90

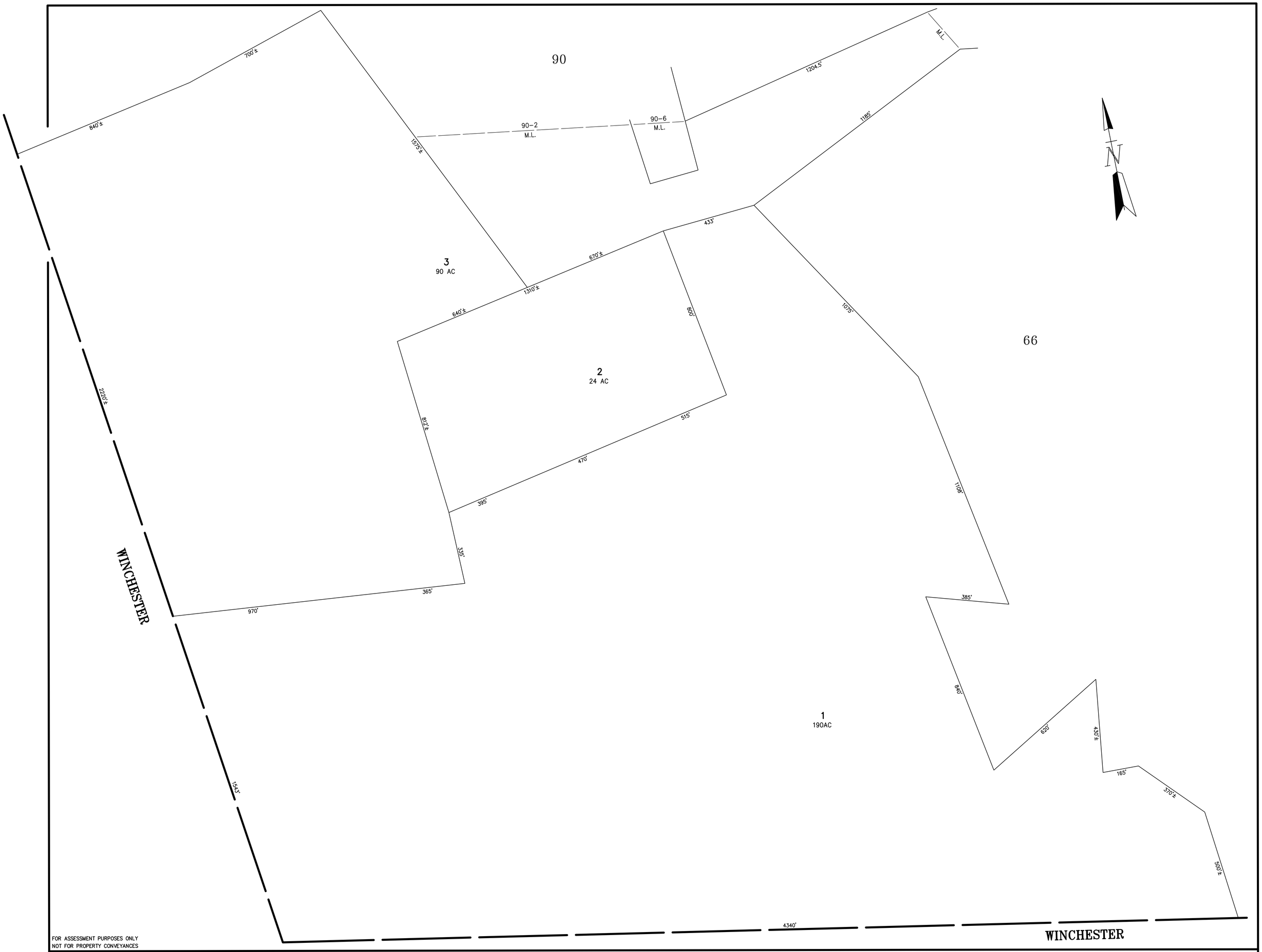

FOR ASSESSMENT PURPOSES ONLY
NOT FOR PROPERTY CONVEYANCES

PREPARED BY PHOTOGRAMMETRIC METHODS BY
JOHN E. O'DONNELL & ASSOCIATES
AUBURN, MAINE
1974

CURRENT TO APRIL 1, 2013

LEGEND

ADJACENT SHEET NO.	12
COMMON OWNERSHIP	OR
DEVELOPMENT LOT NO.	②
SCALED DIMENSION	±

PROPERTY MAP

SWANZEY

NEW HAMPSHIRE

DIGITIZED IN 1995 BY
CARTOGRAPHIC ASSOC. INC.
PROFESSIONAL CONSULTANTS
MUNICIPAL MAPPING – GIS – PUBLIC WORKS INFORMATION MANAGEMENT
11 PLEASANT STREET, P.O. BOX 267. LITTLETON, NEW HAMPSHIRE 03561
(603)444-6768 – 1(800)322-4540 – FAX (603)444-1366 – WWW.CAI-INFO.COM

SCALE IN FEET
0 200 400

91